



सत्यमेव जयते

Agricultural

Statistics



Rajasthan

2007-08

**DIRECTORATE OF ECONOMICS & STATISTICS, RAJ.,
YOJANA BHAWAN, JAIPUR**

Agricultural
Statistics
Rajasthan

2007-08


DIRECTORATE OF ECONOMICS & STATISTICS, RAJ.,
YOJANA BHAWAN, JAIPUR

FOREWORD

The current issue of the "**Agricultural Statistics Rajasthan, 2007-08**" is the twenty third in the series on agricultural statistics brought out annually by the Directorate of Economics & Statistics, Rajasthan. This publication contains district-wise data relating to classification of land use, source-wise net and gross irrigated area, crop wise irrigated and total area, production, number of wells/ tube wells/energized wells, average yield, farm harvest prices, consumption of fertilizers, distribution of seeds under high yielding variety programme, rainfall, cropping/irrigation intensity and crop-wise index of agricultural area, production and productivity etc..

It is hoped that the information contained in this publication will be useful for planners and other users for assessing the level of agricultural growth in the State. Any suggestion for improvement of future issue of the publication is most welcome.

Jaipur
November, 2009


(SURAJMAL RAIGAR)
Director cum Dy. Secretary

AGRICULTURAL STATISTICS, RAJASTHAN, YEAR 2007-08

CONTENTS

| | | |
|----|--|--------|
| 1 | Agricultural indicators and position of principal crops | 1-3 |
| 2 | Total area and classification of area | 4-6 |
| 3 | Source wise gross irrigated area | 7-9 |
| 4 | Source wise net irrigated area | 10-12 |
| 5 | Sources of Irrigation | 13-16 |
| 6 | Crop-wise Irrigated area | 17-36 |
| 7 | Crop-wise total area | 37-56 |
| 8 | Crop-wise Production | 57-67 |
| 9 | Average Yield of Principal Crops | 68-71 |
| 10 | Rainfall | 72-76 |
| 11 | Consumption of Fertilizer | 77-79 |
| 12 | HYBRID/HYVP Seed Distribution | 80 |
| 13 | Farm Harvest Prices | 81-84 |
| 14 | Farm Harvest Prices from 2003-04 to 2007-08 | 85 |
| 15 | Index of area, production and productivity | 86-87 |
| 16 | Index of Farm Harvest Prices from 2003-04 to 2007-08 | 88 |
| 17 | Index of net and gross area sown , net and gross irrigated area | 89-90 |
| 18 | Cropping , irrigation intensity and index of cropping, irrigation intensity | 91-92 |
| 19 | Crop-wise area, crop cutting experiments planned, average yield, production and sampling error | 93-96 |
| 20 | Market Arrivals of agricultural produce | 97-105 |

**OFFICERS / OFFICIALS ASSOCIATED
WITH THIS PUBLICATION**

- | | |
|------------------------------------|------------------------------|
| 1 SHRI BRIJESH KUMAR SHARMA | Dy. DIRECTOR |
| 2 SHRI O.C.SRIVASTAVA | ASSISTANT DIRECTOR |
| 3 SHRI MAHESH CHANDRA VERMA | STATISTICAL ASSISTANT |
| 4 SHRI DHANNA LAL OJHA | RISOGRAPH OPERATOR |

TABLE: 1

AGRICULTURAL INDICATORS AND POSITION OF
PRINCIPAL CROPS (2007-08)

| DISTRICT | PERCENTAGE OF | | | | |
|----------------|---|--|--|--|--|
| | FOREST AREA TO REPORTING AREA | NET AREA TO REPORTING AREA | DOUBLE CROPPED AREA TO NET AREA | NET IRRIGATED AREA TO NET AREA SOWN | GROSS IRRIGATED AREA TO GROSS AREA SOWN |
| 1 | 2 | 3 | 4 | 5 | 6 |
| 1 AJMER | 6.66 | 50.03 | 9.76 | 13.46 | 14.47 |
| 2 ALWAR | 10.16 | 64.02 | 62.16 | 88.84 | 59.21 |
| 3 BANSWARA | 22.43 | 47.47 | 50.35 | 42.50 | 30.45 |
| 4 BARAN | 30.89 | 47.63 | 58.47 | 84.88 | 56.10 |
| 5 BARMER | 1.14 | 58.70 | 6.21 | 7.72 | 11.20 |
| 6 BHARATPUR | 6.64 | 77.63 | 45.92 | 83.21 | 57.63 |
| 7 BHILWARA | 7.15 | 38.39 | 35.11 | 38.35 | 31.35 |
| 8 BIKANER | 3.05 | 41.88 | 12.65 | 18.60 | 26.17 |
| 9 BUNDI | 24.42 | 43.65 | 58.74 | 79.02 | 65.62 |
| 10 CHITTORGARH | 18.93 | 42.03 | 58.66 | 58.35 | 38.57 |
| 11 CHURU | 0.48 | 84.13 | 24.25 | 5.90 | 6.14 |
| 12 DAUSA | 7.24 | 63.87 | 55.14 | 72.69 | 48.72 |
| 13 DHOLPUR | 9.03 | 46.98 | 39.84 | 70.47 | 51.45 |
| 14 DUNGARPUR | 16.13 | 33.55 | 48.87 | 30.87 | 21.99 |
| 15 GANGANAGAR | 5.53 | 66.28 | 45.44 | 76.95 | 82.91 |
| 16 HANUMANGARH | 1.89 | 84.43 | 50.61 | 44.83 | 54.22 |
| 17 JAIPUR | 7.40 | 58.01 | 39.65 | 46.19 | 43.37 |
| 18 JAISALMER | 1.16 | 14.65 | 13.37 | 21.97 | 30.08 |
| 19 JALORE | 2.09 | 64.04 | 26.34 | 38.30 | 36.22 |
| 20 JHALAWAR | 19.78 | 51.08 | 58.08 | 63.22 | 41.49 |
| 21 JHUNJHUNU | 6.71 | 71.49 | 53.21 | 54.56 | 45.05 |
| 22 JODHPUR | 0.31 | 55.60 | 9.89 | 16.45 | 22.11 |
| 23 KARALI | 34.20 | 38.25 | 52.97 | 57.79 | 38.35 |
| 24 KOTA | 24.03 | 51.62 | 56.42 | 86.93 | 60.29 |
| 25 NAGPUR | 1.05 | 71.96 | 15.30 | 21.00 | 24.39 |
| 26 PALI | 6.92 | 50.20 | 14.08 | 26.21 | 24.35 |
| 27 RAJSAMAND | 5.42 | 21.47 | 46.72 | 50.94 | 39.49 |
| 28 S.MADHOPUR | 16.07 | 51.53 | 28.47 | 60.23 | 47.62 |
| 29 SIKAR | 7.89 | 67.73 | 41.07 | 46.41 | 43.74 |
| 30 SIROHI | 30.01 | 31.43 | 38.78 | 59.33 | 54.41 |
| 31 TONK | 3.83 | 62.59 | 20.07 | 48.38 | 41.08 |
| 32 UDAIPUR | 28.70 | 18.17 | 45.34 | 40.77 | 29.23 |
| RAJ. STATE | 7.96 | 49.89 | 29.91 | 37.69 | 36.42 |

(cont..)

TABLE: 1

AGRICULTURAL INDICATORS AND POSITION OF
PRINCIPAL CROPS (2007-08)

| DISTRICT | PERCENTAGE OF CROPPED AREA SOWN BY CROPS | | | | | | |
|----------------|--|-------|-------|----------------------|-------|-------|--------|
| | BAJRA | WHEAT | GRAM | RAPE & MUSTARD | JOWAR | MAIZE | BARLEY |
| 1 | 7 | 8 | 9 | 10 | 11 | 12 | 13 |
| 1 AJMER | 18.04 | 4.73 | 0.80 | 2.82 | 29.53 | 7.72 | 1.56 |
| 2 ALWAR | 30.31 | 23.55 | 1.57 | 28.85 | 3.88 | 0.96 | 1.75 |
| 3 BANSWARA | 0.03 | 25.13 | 4.49 | 0.02 | 0.10 | 39.70 | 0.35 |
| 4 BARAN | 0.60 | 20.21 | 1.26 | 15.76 | 0.51 | 3.18 | 0.08 |
| 5 BARMER | 54.68 | 0.79 | 0.01 | 1.16 | 0.07 | 0.00 | 0.00 |
| 6 BHARATPUR | 19.49 | 27.41 | 0.63 | 33.45 | 9.07 | 0.00 | 0.80 |
| 7 BHILWARA | 0.54 | 15.02 | 2.23 | 6.62 | 5.69 | 33.54 | 2.58 |
| 8 BIKANER | 14.10 | 3.60 | 11.83 | 2.94 | 0.05 | 0.00 | 0.16 |
| 9 BUNDI | 1.02 | 32.21 | 3.97 | 15.55 | 0.69 | 8.24 | 0.20 |
| 10 CHITTORGARH | 0.00 | 17.72 | 3.86 | 11.86 | 1.37 | 27.17 | 0.86 |
| 11 CHURU | 28.87 | 1.22 | 20.16 | 1.35 | 0.00 | 0.00 | 0.28 |
| 12 DAUSA | 36.74 | 22.90 | 0.47 | 22.51 | 2.29 | 0.38 | 2.05 |
| 13 DHOLPUR | 38.66 | 25.89 | 0.42 | 25.72 | 0.04 | 0.00 | 0.61 |
| 14 DUNGARPUR | 0.07 | 21.55 | 8.85 | 0.32 | 0.42 | 37.95 | 0.58 |
| 15 GANGANAGAR | 0.96 | 19.20 | 11.67 | 25.03 | 0.00 | 0.00 | 2.98 |
| 16 HANUMANGARH | 7.02 | 17.51 | 18.65 | 7.61 | 0.00 | 0.00 | 2.16 |
| 17 JAIPUR | 33.32 | 14.74 | 1.13 | 13.10 | 4.54 | 0.46 | 4.95 |
| 18 JAISALMER | 20.21 | 1.52 | 11.12 | 10.04 | 0.79 | 0.00 | 0.01 |
| 19 JALORE | 38.41 | 3.69 | 0.30 | 10.24 | 0.50 | 0.01 | 0.04 |
| 20 JHALAWAR | 0.00 | 11.24 | 4.36 | 5.44 | 1.22 | 7.99 | 0.06 |
| 21 JHUNJHUNU | 44.10 | 11.71 | 10.61 | 11.62 | 0.00 | 0.00 | 1.75 |
| 22 JODHPUR | 42.86 | 3.03 | 0.05 | 6.18 | 3.11 | 0.00 | 0.03 |
| 23 KARALI | 42.75 | 19.30 | 1.39 | 27.51 | 0.38 | 0.08 | 0.15 |
| 24 KOTA | 0.02 | 26.15 | 1.25 | 17.43 | 1.90 | 2.38 | 0.12 |
| 25 NAGPUR | 32.63 | 5.44 | 1.47 | 6.07 | 2.65 | 0.01 | 0.96 |
| 26 PALI | 12.15 | 9.83 | 2.32 | 9.14 | 14.25 | 3.23 | 0.56 |
| 27 RAJSAMAND | 0.29 | 24.00 | 1.00 | 2.57 | 3.93 | 41.52 | 5.00 |
| 28 S.MADHOPUR | 24.00 | 13.86 | 2.22 | 42.14 | 1.27 | 0.18 | 0.29 |
| 29 SIKAR | 39.82 | 11.52 | 5.31 | 10.05 | 0.00 | 0.00 | 3.58 |
| 30 SIROHI | 8.22 | 17.42 | 1.82 | 10.41 | 1.16 | 12.70 | 0.52 |
| 31 TONK | 11.72 | 12.97 | 1.87 | 30.18 | 15.01 | 2.54 | 0.99 |
| 32 UDAIPUR | 0.01 | 20.55 | 3.55 | 4.86 | 1.90 | 50.10 | 2.58 |
| RAJ. STATE | 23.00 | 11.67 | 5.54 | 11.07 | 2.82 | 4.75 | 1.12 |

POSITION OF PRINCIPAL CROPS 2007-08

BAJRA
23.00%

JOWAR
2.82%

MAIZE
4.75%

WHEAT
11.67%

BARLEY
1.12%

GRAM
5.54%

**& RAPE
MUSTERED**
11.07%

OTHERS
40.03%

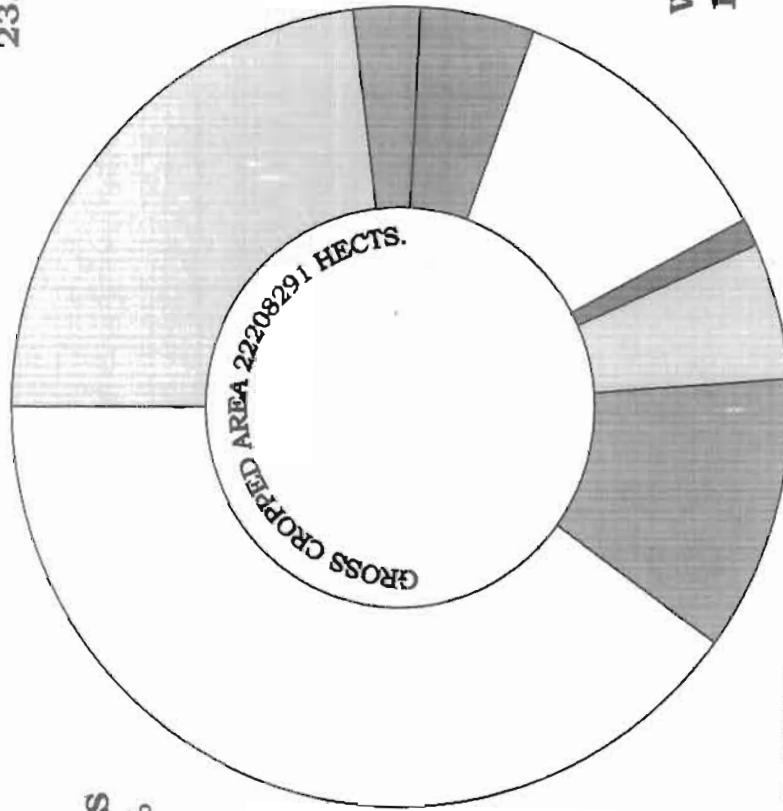


TABLE: 2

TOTAL AREA AND CLASSIFICATION OF AREA (2007-08)

[Hectare]

| DISTRICT | REPORTING AREA FOR LAND UTILISATION STATISTICS AS PER vill. PAPERS | FOREST | CLASSIFICATION OF REPORTING AREA | | | | |
|-----------------|---|---------|--|--|---------|---|--|
| | | | NOT AVAILABLE FOR CULTIVATION | | | OTHER UNCULTIVATED | |
| | | | AREA UNDER NON- AGRI- CULTURAL USES | BARREN AND UN- CULTUR- ABLE LAND | TOTAL | PERMA- NENT PASTURES AND OTHER GRAZING LANDS | LAND UNDER MISC.TREE CROPS AND GROVES |
| 1 | 2 | 3 | 4 | 5 | 6 | 7 | 8 |
| 1. AJMER | 843604 | 56209 | 51789 | 87273 | 139062 | 78508 | 313 |
| 2. ALWAR | 782984 | 79590 | 48088 | 80486 | 128574 | 24221 | 188 |
| 3. BANSWARA | 506257 | 113570 | 11590 | 56910 | 68500 | 12463 | 186 |
| 4. BARAN | 699461 | 216030 | 25895 | 39531 | 65426 | 35918 | 333 |
| 5. BARMER | 2817332 | 32059 | 72862 | 125703 | 198565 | 202380 | 44 |
| 6. BHARATPUR | 507073 | 33645 | 29933 | 21505 | 51438 | 7737 | 194 |
| 7. BHILWARA | 1047441 | 74888 | 67321 | 143979 | 211300 | 120353 | 238 |
| 8. BIKANER | 3040476 | 92850 | 297906 | 14 | 297920 | 51738 | 33 |
| 9. BUNDI | 581938 | 142086 | 40466 | 48297 | 88763 | 24430 | 188 |
| 10. CHITTORGARH | 1035826 | 196084 | 50414 | 84389 | 134803 | 91017 | 645 |
| 11. CHURU | 1385898 | 6587 | 64996 | 677 | 65673 | 37719 | 19 |
| 12. DAUSA | 341383 | 24725 | 20435 | 17406 | 37841 | 26177 | 496 |
| 13. DHOLPUR | 300913 | 27173 | 16381 | 58439 | 74820 | 17854 | 454 |
| 14. DUNGARPUR | 385593 | 62204 | 22973 | 71409 | 94382 | 34553 | 1702 |
| 15. GANGANAGAR | 1093352 | 60514 | 68587 | 2422 | 71009 | 140 | 4051 |
| 16. HANUMANGARH | 970340 | 18370 | 56482 | 150 | 56632 | 3733 | 10 |
| 17. JAIPUR | 1105519 | 81773 | 78630 | 56324 | 134954 | 76994 | 820 |
| 18. JAISALMER | 3839154 | 44577 | 135620 | 366013 | 501633 | 103926 | 272 |
| 19. JALORE | 1056602 | 22063 | 41191 | 81902 | 123093 | 47446 | 28 |
| 20. JHALAWAR | 632235 | 125029 | 26274 | 34643 | 60917 | 48626 | 2706 |
| 21. JHUNJHUNU | 591536 | 39680 | 22307 | 15380 | 37687 | 39474 | 56 |
| 22. JODHPUR | 2256405 | 6996 | 80121 | 145374 | 225495 | 121998 | 81 |
| 23. KARALI | 504302 | 172490 | 23519 | 48432 | 71951 | 30867 | 344 |
| 24. KOTA | 521324 | 125266 | 29853 | 39508 | 69361 | 14183 | 521 |
| 25. NAGPUR | 1764380 | 18553 | 88151 | 57515 | 145666 | 72472 | 29 |
| 26. PALI | 1233079 | 85274 | 58330 | 140799 | 199129 | 91036 | 182 |
| 27. RAJSAMAND | 455093 | 24663 | 23580 | 104201 | 127781 | 57658 | 16 |
| 28. S. MADHOPUR | 497947 | 79997 | 27994 | 39298 | 67292 | 24719 | 543 |
| 29. SIKAR | 774244 | 61095 | 34575 | 18278 | 52853 | 40622 | 66 |
| 30. SIROHI | 517947 | 155461 | 25297 | 74773 | 100070 | 33380 | 77 |
| 31. TONK | 717958 | 27532 | 48539 | 27342 | 75881 | 42064 | 131 |
| 32. UDAIPUR | 1462105 | 419657 | 156563 | 329392 | 485955 | 88152 | 822 |
| RAJ. STATE | 34269701 | 2726690 | 1846662 | 2417764 | 4264426 | 1702558 | 15788 |

(CONT..)

TABLE: 2

TOTAL AREA AND CLASSIFICATION OF AREA (2007-08)

| DISTRICT | CLASSIFICATION OF REPORTING AREA | | | | | | TOTAL CROPPED AREA | AREA SOWN MORE THAN ONCE |
|-----------------|----------------------------------|---------|---|-------------------|---------|---------------------|--------------------------|--------------------------------------|
| | LAND EXCLUDING FALLOW LANDS | | FALLOW LANDS | | | NET AREA SOWN | | |
| | CULTUR- ABLE WASTE LAND | TOTAL | FALLOW LANDS OTHER THAN CURRENT FALLOWS | CURRENT FALLOW | TOTAL | | | |
| 1 | 9 | 10 | 11 | 12 | 13 | 14 | 15 | 16 |
| 1. AJMER | 71938 | 150759 | 42135 | 33366 | 75501 | 422073 | 463275 | 41202 |
| 2. ALWAR | 7802 | 32211 | 22277 | 19051 | 41328 | 501281 | 812873 | 311592 |
| 3. BANSWARA | 29392 | 42041 | 35483 | 6366 | 41849 | 240297 | 361294 | 120997 |
| 4. BARAN | 15501 | 51752 | 19715 | 13409 | 33124 | 333129 | 527896 | 194767 |
| 5. BARMER | 199360 | 401784 | 306691 | 224477 | 531168 | 1653756 | 1756402 | 102646 |
| 6. BHARATPUR | 2975 | 10906 | 8447 | 8999 | 17446 | 393638 | 574379 | 180741 |
| 7. BHILWARA | 135222 | 255813 | 55531 | 47842 | 103373 | 402067 | 543214 | 141147 |
| 8. BIKANER | 825800 | 877571 | 322333 | 176594 | 498927 | 1273208 | 1434212 | 161004 |
| 9. BUNDI | 29892 | 54510 | 27273 | 15290 | 42563 | 254016 | 403236 | 149220 |
| 10. CHITTORGARH | 137294 | 228956 | 24134 | 16526 | 40660 | 435323 | 690665 | 255342 |
| 11. CHURU | 10008 | 47746 | 40998 | 58876 | 99874 | 1166018 | 1448748 | 282730 |
| 12. DAUSA | 7186 | 33859 | 13287 | 13639 | 26926 | 218032 | 338245 | 120213 |
| 13. DHOLPUR | 9081 | 27389 | 11725 | 18426 | 30151 | 141380 | 197705 | 56325 |
| 14. DUNGARPUR | 21913 | 58168 | 35405 | 6081 | 41486 | 129353 | 192572 | 63219 |
| 15. GANGANAGAR | 46071 | 50262 | 103441 | 83464 | 186905 | 724662 | 1053948 | 329286 |
| 16. HANUMANGARH | 4776 | 8519 | 26030 | 41499 | 67529 | 819290 | 1233959 | 414669 |
| 17. JAIPUR | 35625 | 113439 | 70614 | 63451 | 134065 | 641288 | 895533 | 254245 |
| 18. JAISALMER | 2453877 | 2558075 | 113367 | 59132 | 172499 | 562370 | 637582 | 75212 |
| 19. JALORE | 31382 | 78856 | 84012 | 71901 | 155913 | 676677 | 854899 | 178222 |
| 20. JHALAWAR | 46583 | 97915 | 18495 | 6932 | 25427 | 322947 | 510502 | 187555 |
| 21. JHUNJHUNU | 7002 | 46532 | 22692 | 22034 | 44726 | 422911 | 647953 | 225042 |
| 22. JODHPUR | 40649 | 162728 | 322790 | 283736 | 606526 | 1254660 | 1378693 | 124033 |
| 23. KARALI | 13191 | 44402 | 10880 | 11663 | 22543 | 192916 | 295106 | 102190 |
| 24. KOTA | 22735 | 37439 | 10522 | 9647 | 20169 | 269089 | 420904 | 151815 |
| 25. NAGPUR | 14378 | 86879 | 81917 | 161660 | 243577 | 1269705 | 1463951 | 194246 |
| 26. PALI | 39693 | 130911 | 116522 | 82199 | 198721 | 619044 | 706177 | 87133 |
| 27. RAJSAMAND | 117751 | 175425 | 22383 | 7110 | 29493 | 97731 | 143394 | 45663 |
| 28. S. MADHOPUR | 12878 | 38140 | 22740 | 33182 | 55922 | 256596 | 329647 | 73051 |
| 29. SIKAR | 9851 | 50539 | 41891 | 43485 | 85376 | 524381 | 739729 | 215348 |
| 30. SIROHI | 9417 | 42874 | 34414 | 22340 | 56754 | 162788 | 225924 | 63136 |
| 31. TONK | 43614 | 85809 | 35528 | 43861 | 79389 | 449347 | 539513 | 90166 |
| 32. UDAIPUR | 120443 | 209417 | 63189 | 18188 | 81377 | 265699 | 386161 | 120462 |
| RAJ. STATE | 4573280 | 6291626 | 2166861 | 1724426 | 3891287 | 17095672 | 22208291 | 5112619 |

LAND UTILISATION IN RAJASTHAN 2007-08

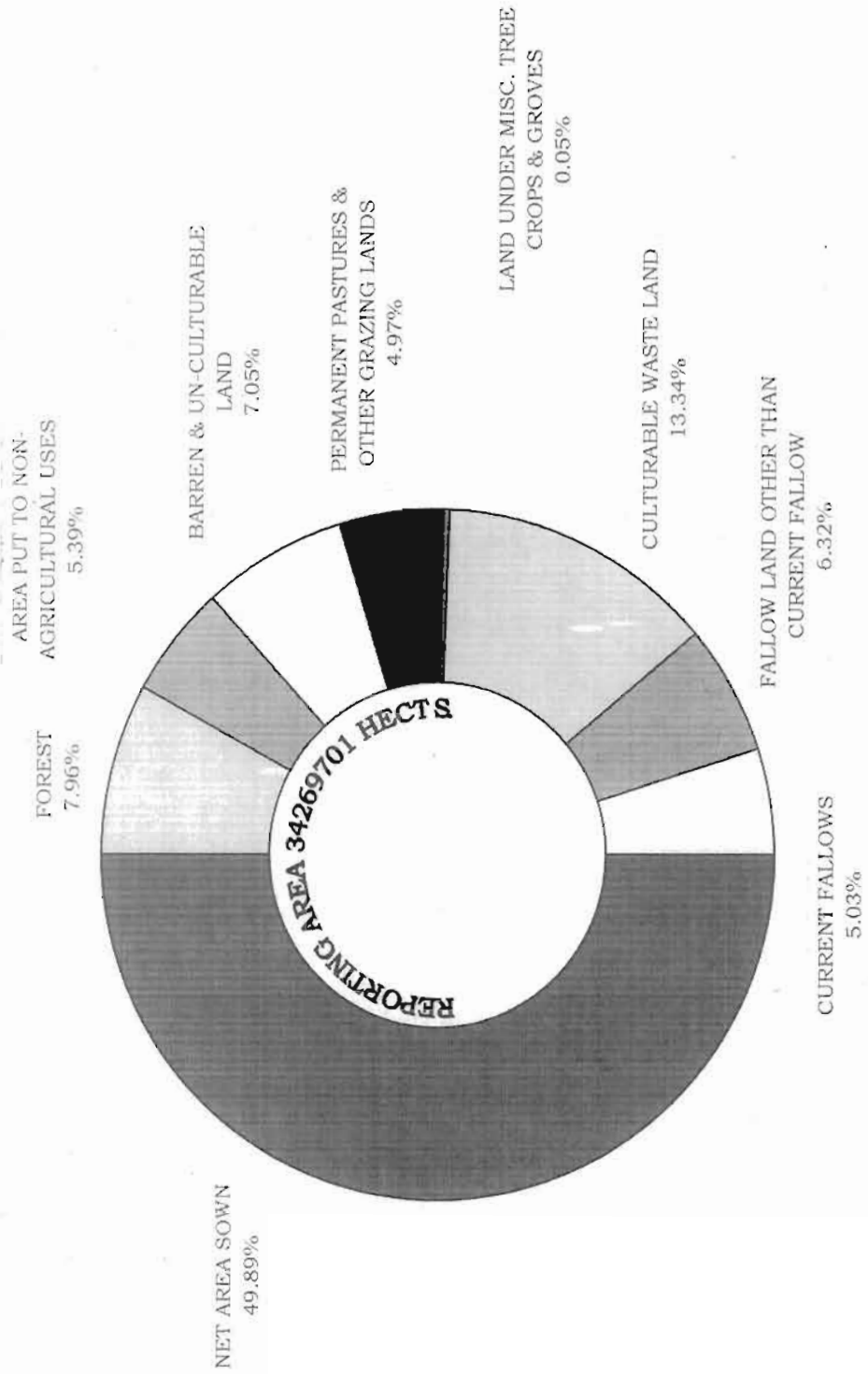


TABLE: 3

SOURCE WISE GROSS IRRIGATED AREA (2007-08)

(HECTARE)

| DISTRICT | C A N A L S | | | | | | TOTAL | TANKS |
|----------------|-------------------------|---------|--------|----------------|--------|--------------|---------|--------|
| | GOVERNMENT | | | | | PRI- VATE | | |
| | I.GANDHI (RAJASTHAN) | CHAMBAL | GANG | BHAN- KHARA | OTHERS | | | |
| 1 | 2 | 3 | 4 | 5 | 6 | 7 | 8 | 9 |
| 1 AJMER | 0 | 0 | 0 | 0 | 550 | 0 | 550 | 1270 |
| 2 ALWAR | 0 | 0 | 0 | 0 | 728 | 0 | 728 | 0 |
| 3 BANSWARA | 0 | 0 | 0 | 0 | 61024 | 0 | 61024 | 6823 |
| 4 BARAN | 0 | 47854 | 0 | 0 | 18617 | 0 | 66471 | 3435 |
| 5 BARMER | 0 | 0 | 0 | 0 | 0 | 0 | 0 | 0 |
| 6 BHRATPUR | 0 | 0 | 0 | 0 | 1540 | 0 | 1540 | 0 |
| 7 BHILWARA | 0 | 0 | 0 | 0 | 12449 | 0 | 12449 | 7514 |
| 8 BIKANER | 240320 | 0 | 0 | 0 | 0 | 0 | 240320 | 0 |
| 9 BUNDI | 0 | 148821 | 0 | 0 | 11220 | 0 | 160041 | 2148 |
| 10 CHITTORGARH | 0 | 0 | 0 | 0 | 10684 | 0 | 10684 | 2124 |
| 11 CHURU | 479 | 0 | 0 | 0 | 0 | 0 | 479 | 0 |
| 12 DAUSA | 0 | 0 | 0 | 0 | 0 | 0 | 0 | 0 |
| 13 DHOLPUR | 0 | 0 | 0 | 0 | 1931 | 0 | 1931 | 33 |
| 14 DUNGARPUR | 0 | 0 | 0 | 0 | 5983 | 0 | 5983 | 3751 |
| 15 GANGANAGAR | 391323 | 0 | 362636 | 117278 | 0 | 0 | 871237 | 0 |
| 16 HANUMANGARH | 186792 | 0 | 0 | 451648 | 14425 | 0 | 652865 | 0 |
| 17 JAIPUR | 0 | 0 | 0 | 0 | 815 | 0 | 815 | 0 |
| 18 JAISALMER | 141647 | 0 | 0 | 0 | 0 | 0 | 141647 | 0 |
| 19 JALORE | 0 | 0 | 0 | 0 | 12686 | 0 | 12686 | 110 |
| 20 JHALAWAR | 0 | 0 | 0 | 0 | 15852 | 0 | 15852 | 1649 |
| 21 JHUNJHUNU | 0 | 0 | 0 | 0 | 0 | 0 | 0 | 0 |
| 22 JODHPUR | 0 | 0 | 0 | 0 | 0 | 0 | 0 | 0 |
| 23 KARALI | 0 | 0 | 0 | 0 | 1933 | 0 | 1933 | 16 |
| 24 KOTA | 0 | 131919 | 0 | 0 | 6079 | 0 | 137998 | 288 |
| 25 NAGPUR | 0 | 0 | 0 | 0 | 0 | 0 | 0 | 0 |
| 26 PALI | 0 | 0 | 0 | 0 | 0 | 0 | 0 | 51496 |
| 27 RAJSAMAND | 0 | 0 | 0 | 0 | 0 | 0 | 0 | 8173 |
| 28 S.MADHOPUR | 0 | 0 | 0 | 0 | 4402 | 0 | 4402 | 32 |
| 29 SIKAR | 0 | 0 | 0 | 0 | 0 | 0 | 0 | 0 |
| 30 SIROHI | 0 | 0 | 0 | 0 | 8948 | 0 | 8948 | 4520 |
| 31 TONK | 0 | 0 | 0 | 0 | 85273 | 0 | 85273 | 1565 |
| 32 UDAIPUR | 0 | 0 | 0 | 0 | 19637 | 0 | 19637 | 8621 |
| RAJ. STATE | 960561 | 328594 | 362636 | 568926 | 294776 | 0 | 2515493 | 103568 |

(CONT..)

TABLE: 3

SOURCE WISE GROSS IRRIGATED AREA (2007-08)

(HECTARE)

| DISTRICT | W E L L S | | | | | | | OTHER SOUR- CES | TOTAL |
|----------------|---------------------|----------------------|---------|---------------------|----------------------|-----------------------------------|---------|-----------------------|---------|
| | TUBE WELLS | | | PUMP-SETS | | OTHERS (REHAT, MAL ETC.) | TOTAL | | |
| | BY ELEC- TRIC | BY OIL ENGINES | TOTAL | BY ELEC- TRIC | BY OIL ENGINES | | | | |
| 1 | 10 | 11 | 12 | 13 | 14 | 15 | 16 | 17 | 18 |
| 1 AJMER | 1666 | 180 | 1846 | 25412 | 33550 | 2815 | 61777 | 1572 | 67015 |
| 2 ALWAR | 139104 | 134444 | 273548 | 117287 | 89733 | 0 | 207020 | 11 | 481307 |
| 3 BANSWARA | 3239 | 509 | 3748 | 8099 | 8462 | 350 | 16911 | 21491 | 109997 |
| 4 BARAN | 95586 | 82232 | 177818 | 9386 | 25278 | 0 | 34664 | 13788 | 296176 |
| 5 BARMER | 42469 | 3096 | 45565 | 140695 | 8564 | 74 | 149333 | 1741 | 196639 |
| 6 BHRATPUR | 162896 | 160013 | 322909 | 2492 | 4054 | 0 | 6546 | 0 | 330995 |
| 7 BHILWARA | 9574 | 709 | 10283 | 74240 | 56695 | 7031 | 137966 | 2106 | 170318 |
| 8 BIKANER | 126082 | 0 | 126082 | 8889 | 0 | 0 | 8889 | 0 | 375291 |
| 9 BUNDI | 12509 | 9023 | 21532 | 36078 | 29921 | 817 | 66816 | 14066 | 264603 |
| 10 CHITTORGARH | 97414 | 5912 | 103326 | 116255 | 31155 | 0 | 147410 | 2872 | 266416 |
| 11 CHURU | 46202 | 0 | 46202 | 42324 | 0 | 0 | 42324 | 0 | 89005 |
| 12 DAUSA | 54796 | 31315 | 86111 | 37848 | 40846 | 0 | 78694 | 0 | 164805 |
| 13 DHOLPUR | 11374 | 78035 | 89409 | 0 | 3325 | 0 | 3325 | 7026 | 101724 |
| 14 DUNGARPUR | 1626 | 53 | 1679 | 12105 | 11277 | 4766 | 28148 | 2783 | 42344 |
| 15 GANGANAGAR | 2639 | 0 | 2639 | 0 | 0 | 0 | 0 | 0 | 873876 |
| 16 HANUMANGARH | 2408 | 13816 | 16224 | 0 | 0 | 0 | 0 | 12 | 669101 |
| 17 JAIPUR | 170457 | 15685 | 186142 | 177303 | 24119 | 0 | 201422 | 0 | 388379 |
| 18 JAISALMER | 49607 | 23 | 49630 | 0 | 0 | 493 | 493 | 26 | 191796 |
| 19 JALORE | 68205 | 4939 | 73144 | 159196 | 64402 | 0 | 223598 | 117 | 309655 |
| 20 JHALAWAR | 21501 | 23825 | 45326 | 60166 | 84184 | 2275 | 146625 | 2330 | 211782 |
| 21 JHUNJHUNU | 15865 | 122 | 15987 | 270678 | 5219 | 0 | 275897 | 0 | 291884 |
| 22 JODHPUR | 293158 | 2877 | 296035 | 7251 | 0 | 0 | 7251 | 1532 | 304818 |
| 23 KARALI | 41065 | 25588 | 66653 | 16145 | 27550 | 0 | 43695 | 863 | 113160 |
| 24 KOTA | 63999 | 25545 | 89544 | 12653 | 11658 | 0 | 24311 | 1640 | 253781 |
| 25 NAGPUR | 224763 | 0 | 224763 | 129778 | 2536 | 0 | 132314 | 20 | 357097 |
| 26 PALI | 17068 | 124 | 17192 | 65745 | 37021 | 154 | 102920 | 315 | 171923 |
| 27 RAJSAMAND | 1839 | 0 | 1839 | 29199 | 9575 | 7785 | 46559 | 60 | 56631 |
| 28 S.MADHOPUR | 26215 | 33069 | 59284 | 27189 | 64944 | 0 | 92133 | 1116 | 156967 |
| 29 SIKAR | 128122 | 1637 | 129759 | 185982 | 7789 | 0 | 193771 | 0 | 323530 |
| 30 SIROHI | 1791 | 0 | 1791 | 92061 | 15529 | 0 | 107590 | 74 | 122923 |
| 31 TONK | 3473 | 2837 | 6310 | 28174 | 88967 | 345 | 117486 | 11020 | 221654 |
| 32 UDAIPUR | 6292 | 449 | 6741 | 33126 | 31595 | 12530 | 77251 | 613 | 112863 |
| RAJ. STATE | 1943004 | 656057 | 2599061 | 1925756 | 817948 | 39435 | 2783139 | 87194 | 8088455 |

GROSS AREA IRRIGATED BY SOURCES IN RAJASTHAN

2007-08

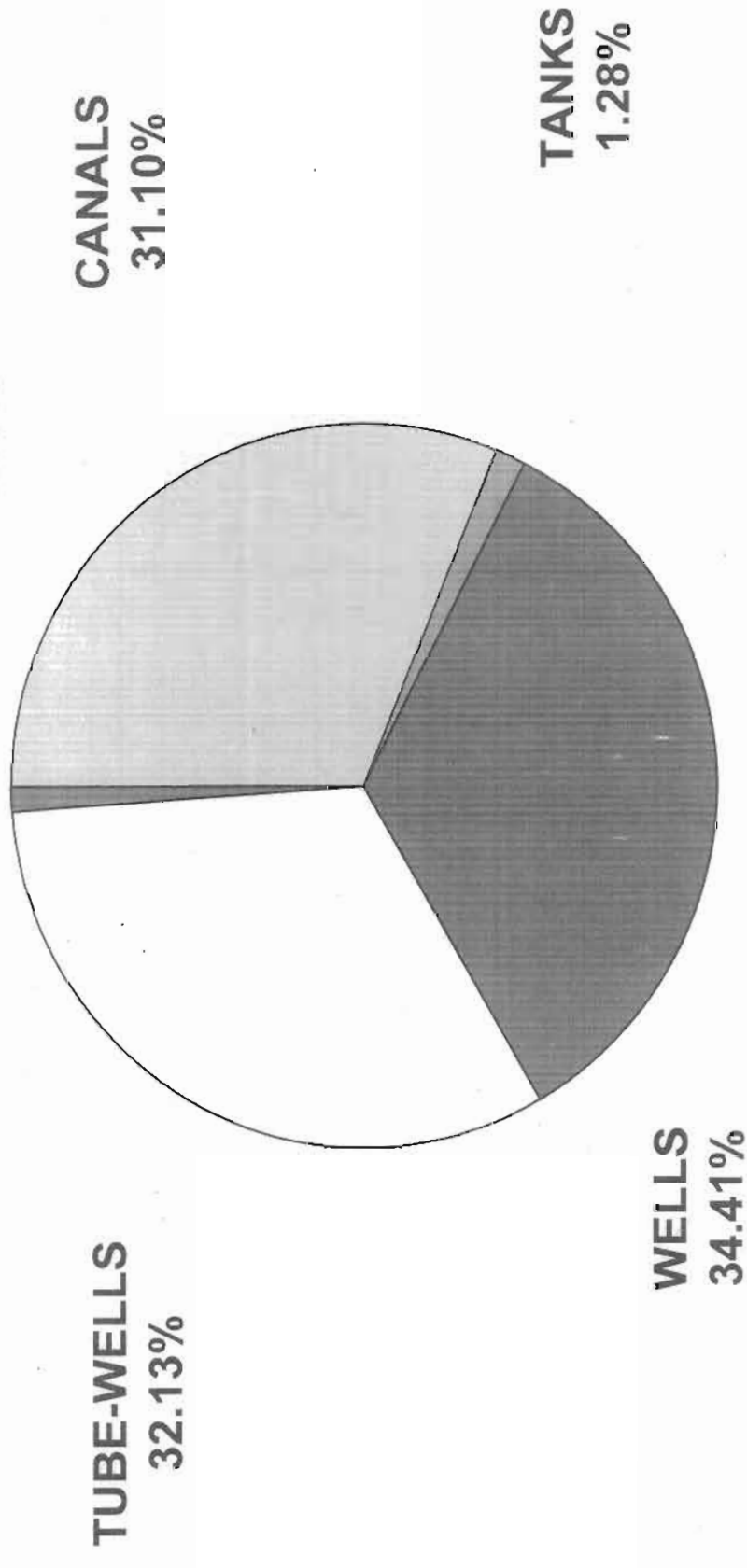


TABLE: 4

SOURCE WISE NET IRRIGATED AREA (2007-08)

(HECTARE)

| DISTRICT | C A N A L S | | | | | | TOTAL | TANKS |
|----------------|-------------------------|---------|--------|----------------|--------|--------------|---------|--------|
| | GOVERNMENT | | | | | PRI- VATE | | |
| | I.GANDHI (RAJASTHAN) | CHAMBAL | GANG | BHAN- KHARA | OTHERS | | | |
| 1 | 2 | 3 | 4 | 5 | 6 | 7 | 8 | 9 |
| 1 AJMER | 0 | 0 | 0 | 0 | 550 | 0 | 550 | 1270 |
| 2 ALWAR | 0 | 0 | 0 | 0 | 728 | 0 | 728 | 0 |
| 3 BANSWARA | 0 | 0 | 0 | 0 | 55330 | 0 | 55330 | 6785 |
| 4 BARAN | 0 | 43435 | 0 | 0 | 16693 | 0 | 60128 | 3278 |
| 5 BARMER | 0 | 0 | 0 | 0 | 0 | 0 | 0 | 0 |
| 6 BHRATPUR | 0 | 0 | 0 | 0 | 1540 | 0 | 1540 | 0 |
| 7 BHILWARA | 0 | 0 | 0 | 0 | 12251 | 0 | 12251 | 7190 |
| 8 BIKANER | 154054 | 0 | 0 | 0 | 0 | 0 | 154054 | 0 |
| 9 BUNDI | 0 | 98939 | 0 | 0 | 10716 | 0 | 109655 | 1801 |
| 10 CHITTORGARH | 0 | 0 | 0 | 0 | 10380 | 0 | 10380 | 1903 |
| 11 CHURU | 472 | 0 | 0 | 0 | 0 | 0 | 472 | 0 |
| 12 DAUSA | 0 | 0 | 0 | 0 | 0 | 0 | 0 | 0 |
| 13 DHOLPUR | 0 | 0 | 0 | 0 | 1877 | 0 | 1877 | 23 |
| 14 DUNGARPUR | 0 | 0 | 0 | 0 | 5852 | 0 | 5852 | 3417 |
| 15 GANGANAGAR | 274085 | 0 | 222572 | 59360 | 0 | 0 | 556017 | 0 |
| 16 HANUMANGARH | 100141 | 0 | 0 | 246574 | 9718 | 0 | 356433 | 0 |
| 17 JAIPUR | 0 | 0 | 0 | 0 | 744 | 0 | 744 | 0 |
| 18 JAISALMER | 90047 | 0 | 0 | 0 | 0 | 0 | 90047 | 0 |
| 19 JALORE | 0 | 0 | 0 | 0 | 12666 | 0 | 12666 | 110 |
| 20 JHALAWAR | 0 | 0 | 0 | 0 | 15477 | 0 | 15477 | 1644 |
| 21 JHUNJHUNU | 0 | 0 | 0 | 0 | 0 | 0 | 0 | 0 |
| 22 JODHPUR | 0 | 0 | 0 | 0 | 0 | 0 | 0 | 0 |
| 23 KARALI | 0 | 0 | 0 | 0 | 1933 | 0 | 1933 | 16 |
| 24 KOTA | 0 | 118056 | 0 | 0 | 6079 | 0 | 124135 | 280 |
| 25 NAGAU | 0 | 0 | 0 | 0 | 0 | 0 | 0 | 0 |
| 26 PALI | 0 | 0 | 0 | 0 | 0 | 0 | 0 | 51495 |
| 27 RAJSAMAND | 0 | 0 | 0 | 0 | 0 | 0 | 0 | 8128 |
| 28 S.MADHOPUR | 0 | 0 | 0 | 0 | 4402 | 0 | 4402 | 32 |
| 29 SIKAR | 0 | 0 | 0 | 0 | 0 | 0 | 0 | 0 |
| 30 SIROHI | 0 | 0 | 0 | 0 | 8916 | 0 | 8916 | 4520 |
| 31 TONK | 0 | 0 | 0 | 0 | 85273 | 0 | 85273 | 1565 |
| 32 UDAIPUR | 0 | 0 | 0 | 0 | 18893 | 0 | 18893 | 8267 |
| RAJ. STATE | 618799 | 260430 | 222572 | 305934 | 280018 | 0 | 1687753 | 101724 |

(CONT..)

TABLE: 4

SOURCE WISE NET IRRIGATED AREA (2007-08)

(HECTARE)

| DISTRICT | W E L L S | | | | | | OTHER SOURCES | TOTAL | |
|----------------|--------------|----------------|---------|--------------|----------------|--------------------------|---------------|-------|---------|
| | TUBE WELLS | | | PUMP-SETS | | OTHERS (REHAT, MAL ETC.) | | | |
| | BY ELEC-TRIC | BY OIL ENGINES | TOTAL | BY ELEC-TRIC | BY OIL ENGINES | | | | |
| 10 | 11 | 12 | 13 | 14 | 15 | 16 | 17 | 18 | |
| 1 AJMER | 1155 | 83 | 1238 | 19472 | 30005 | 2705 | 52182 | 1572 | 56812 |
| 2 ALWAR | 126424 | 126749 | 253173 | 109461 | 81966 | 0 | 191427 | 11 | 445339 |
| 3 BANSWARA | 3110 | 477 | 3587 | 7184 | 8350 | 347 | 15881 | 20539 | 102122 |
| 4 BARAN | 92648 | 79249 | 171897 | 9213 | 24971 | 0 | 34184 | 13268 | 282755 |
| 5 BARMER | 28119 | 1429 | 29548 | 92706 | 3865 | 50 | 96621 | 1437 | 127606 |
| 6 BHRATPUR | 159466 | 160013 | 319479 | 2490 | 4054 | 0 | 6544 | 0 | 327563 |
| 7 BHILWARA | 8534 | 644 | 9178 | 66164 | 50885 | 6451 | 123500 | 2068 | 154187 |
| 8 BIKANER | 77194 | 0 | 77194 | 5508 | 0 | 0 | 5508 | 0 | 236756 |
| 9 BUNDI | 10842 | 7390 | 18232 | 32300 | 25900 | 803 | 59003 | 12036 | 200727 |
| 10 CHITTORGARH | 91957 | 5714 | 97671 | 110830 | 30427 | 0 | 141257 | 2785 | 253996 |
| 11 CHURU | 32593 | 0 | 32593 | 35730 | 0 | 0 | 35730 | 0 | 68795 |
| 12 DAUSA | 52499 | 31274 | 83773 | 35392 | 39318 | 0 | 74710 | 0 | 158483 |
| 13 DHOLPUR | 11374 | 76046 | 87420 | 0 | 3278 | 0 | 3278 | 7026 | 99624 |
| 14 DUNGARPUR | 1582 | 53 | 1635 | 11412 | 10388 | 4594 | 26394 | 2633 | 39931 |
| 15 GANGANAGAR | 1640 | 0 | 1640 | 0 | 0 | 0 | 0 | 0 | 557657 |
| 16 HANUMANGARH | 1206 | 9608 | 10814 | 0 | 0 | 0 | 0 | 10 | 367257 |
| 17 JAIPUR | 126552 | 11029 | 137581 | 137384 | 20489 | 0 | 157873 | 0 | 296198 |
| 18 JAISALMER | 33057 | 0 | 33057 | 0 | 0 | 445 | 445 | 22 | 123571 |
| 19 JALORE | 56204 | 1522 | 57726 | 132189 | 56332 | 0 | 188521 | 117 | 259140 |
| 20 JHALAWAR | 20806 | 23101 | 43907 | 56953 | 82054 | 2056 | 141063 | 2075 | 204166 |
| 21 JHUNJHUNU | 11056 | 37 | 11093 | 216613 | 3049 | 0 | 219662 | 0 | 230755 |
| 22 JODHPUR | 197508 | 2306 | 199814 | 5066 | 0 | 0 | 5066 | 1532 | 206412 |
| 23 KARALI | 40223 | 25170 | 65393 | 16016 | 27309 | 0 | 43325 | 811 | 111478 |
| 24 KOTA | 59251 | 24882 | 84133 | 12381 | 11383 | 0 | 23764 | 1606 | 233918 |
| 25 NAGPUR | 162303 | 0 | 162303 | 101969 | 2328 | 0 | 104297 | 20 | 266620 |
| 26 PALI | 15034 | 45 | 15079 | 64818 | 30500 | 38 | 95356 | 304 | 162234 |
| 27 RAJSAMAND | 1306 | 0 | 1306 | 22931 | 9575 | 7785 | 40291 | 60 | 49785 |
| 28 S.MADHOPUR | 25808 | 32721 | 58529 | 25884 | 64582 | 0 | 90466 | 1116 | 154545 |
| 29 SIKAR | 94375 | 1385 | 95760 | 141279 | 6301 | 0 | 147580 | 0 | 243340 |
| 30 SIROHI | 1532 | 0 | 1532 | 68625 | 12909 | 0 | 81534 | 74 | 96576 |
| 31 TONK | 3453 | 2805 | 6258 | 26095 | 87006 | 268 | 113369 | 10913 | 217378 |
| 32 UDAIPUR | 5930 | 436 | 6366 | 32211 | 30019 | 12079 | 74309 | 499 | 108334 |
| RAJ. STATE | 1554741 | 624168 | 2178909 | 1598276 | 757243 | 37621 | 2393140 | 82534 | 6444060 |

NET AREA IRRIGATED BY SOURCES IN RAJASTHAN

2007-08

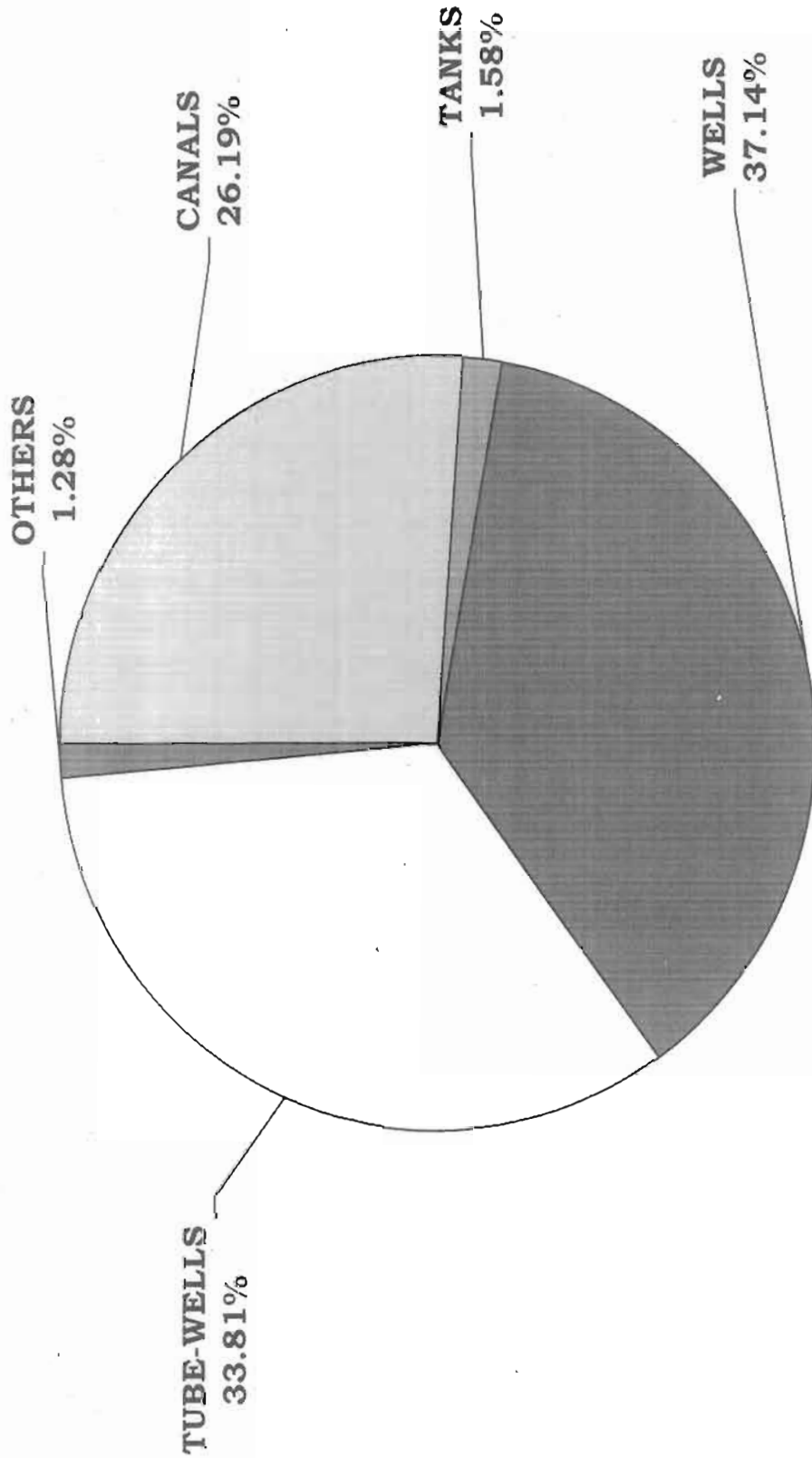


TABLE: 5

SOURCES OF IRRIGATION 2007-08

(IN NUMBERS)

| DISTRICT | TANKS | | | | TUBE WELLS | | |
|----------------|-------------------------------------|--|--------------------------|---------------------------|-----------------------|-----------------------|----------------|
| | FOR IRRIGATION | | FOR BED | TOTAL TANKS (2+3+4) | WITH ELE- CTRIC | WITH OIL ENGINE | TOTAL (6+7) |
| | AYA CUT LESS THAN 100 ACRE | AYA CUT GREATER THAN 100 ACRE | CUL- TIVATION ONLY | | | | |
| 1 | 2 | 3 | 4 | 5 | 6 | 7 | 8 |
| 1 AJMER | 2288 | 409 | 213 | 2910 | 666 | 82 | 748 |
| 2 ALWAR | 5 | 9 | 19 | 33 | 16076 | 22768 | 38844 |
| 3 BANSWARA | 490 | 58 | 153 | 701 | 708 | 102 | 810 |
| 4 BARAN | 25 | 18 | 7 | 50 | 5568 | 5552 | 11120 |
| 5 BARMER | 1 | 1 | 0 | 2 | 2769 | 42 | 2811 |
| 6 BHARATPUR | 23 | 22 | 45 | 90 | 6240 | 29049 | 35289 |
| 7 BHILWARA | 1084 | 444 | 406 | 1934 | 2659 | 173 | 2832 |
| 8 BIKANER | 0 | 0 | 0 | 0 | 7320 | 31 | 7351 |
| 9 BUNDI | 12 | 23 | 54 | 89 | 3561 | 7662 | 11223 |
| 10 CHITTORGARH | 87 | 57 | 215 | 359 | 16897 | 899 | 17796 |
| 11 CHURU | 0 | 0 | 0 | 0 | 2006 | 17 | 2023 |
| 12 DAUSA | 15 | 8 | 13 | 36 | 3095 | 3975 | 7070 |
| 13 DHOLPUR | 7 | 3 | 2 | 12 | 690 | 7273 | 7963 |
| 14 DUNGARPUR | 375 | 45 | 480 | 900 | 392 | 3 | 395 |
| 15 GANGANAGAR | 0 | 0 | 0 | 0 | 4910 | 8993 | 13903 |
| 16 HANUMANGARH | 0 | 0 | 0 | 0 | 6517 | 14108 | 20625 |
| 17 JAIPUR | 34 | 30 | 36 | 100 | 11661 | 94 | 11755 |
| 18 JAISALMER | 0 | 0 | 0 | 0 | 1384 | 16 | 1400 |
| 19 JALORE | 4 | 9 | 2 | 15 | 6510 | 233 | 6743 |
| 20 JHALAWAR | 18 | 13 | 9 | 40 | 2662 | 2039 | 4701 |
| 21 JHUNJHUNU | 0 | 2 | 0 | 2 | 1765 | 37 | 1802 |
| 22 JODHPUR | 3 | 1 | 9 | 13 | 25505 | 74 | 25579 |
| 23 KARALI | 495 | 21 | 110 | 626 | 4129 | 4289 | 8418 |
| 24 KOTA | 7 | 7 | 13 | 27 | 6467 | 4774 | 11241 |
| 25 NAGPUR | 5 | 3 | 0 | 8 | 14357 | 36 | 14393 |
| 26 PALI | 30 | 58 | 19 | 107 | 2391 | 57 | 2448 |
| 27 RAJSAMAND | 250 | 44 | 145 | 439 | 709 | 0 | 709 |
| 28 S.MADHOPUR | 148 | 106 | 156 | 410 | 2868 | 4209 | 7077 |
| 29 SIKAR | 3 | 1 | 0 | 4 | 6932 | 332 | 7264 |
| 30 SIROHI | 21 | 23 | 0 | 44 | 272 | 10 | 282 |
| 31 TONK | 205 | 139 | 789 | 1133 | 298 | 560 | 858 |
| 32 UDAIPUR | 166 | 52 | 157 | 375 | 2314 | 32 | 2346 |
| RAJ. STATE | 5801 | 1606 | 3052 | 10459 | 170298 | 117521 | 287819 |

(CONT..)

TABLE: 5

SOURCES OF IRRIGATION 2007-08

(IN NUMBERS)

| DISTRICT | WELLS FOR IRRIGATION | | | | | | TOTAL (12+13+14) |
|----------------|-----------------------------|-------------------------------|-----------------|---------------|---------------|---------------------------|---------------------|
| | WITH PUMPSET | | | WITH PUMPSET | | OTHER (RAHAT, etc.) | |
| | INDEPEN- DENT AYA CUT | ASSESTING OTHER SOURCES | TOTAL (9+10) | ELEC- TRIC | OIL ENGINE | | |
| 1 | 9 | 10 | 11 | 12 | 13 | 14 | 15 |
| 1 AJMER | 77487 | 710 | 78197 | 20625 | 34802 | 22770 | 78197 |
| 2 ALWAR | 87593 | 0 | 87593 | 39550 | 47766 | 277 | 87593 |
| 3 BANSWARA | 22869 | 0 | 22869 | 3517 | 10165 | 9187 | 22869 |
| 4 BARAN | 30475 | 4288 | 34763 | 7973 | 22805 | 3985 | 34763 |
| 5 BARMER | 21441 | 3291 | 24732 | 14340 | 9183 | 1209 | 24732 |
| 6 BHARATPUR | 21888 | 448 | 22336 | 3633 | 13618 | 5085 | 22336 |
| 7 BHILWARA | 126316 | 1086 | 127402 | 22102 | 36024 | 69276 | 127402 |
| 8 BIKANER | 5172 | 31 | 5203 | 5168 | 31 | 4 | 5203 |
| 9 BUNDI | 28269 | 164 | 28433 | 7803 | 16920 | 3710 | 28433 |
| 10 CHITTORGARH | 104568 | 765 | 105333 | 48138 | 33767 | 23428 | 105333 |
| 11 CHURU | 6131 | 0 | 6131 | 5554 | 370 | 207 | 6131 |
| 12 DAUSA | 45864 | 0 | 45864 | 17256 | 25173 | 3435 | 45864 |
| 13 DHOLPUR | 9717 | 8489 | 18206 | 1706 | 11470 | 5030 | 18206 |
| 14 DUNGARPUR | 28404 | 1376 | 29780 | 3290 | 7890 | 18600 | 29780 |
| 15 GANGANAGAR | 0 | 0 | 0 | 0 | 0 | 0 | 0 |
| 16 HANUMANGARH | 287 | 2318 | 2605 | 318 | 2287 | 0 | 2605 |
| 17 JAIPUR | 139848 | 49 | 139897 | 98379 | 25227 | 16291 | 139897 |
| 18 JAISALMER | 953 | 0 | 953 | 873 | 71 | 9 | 953 |
| 19 JALORE | 59985 | 25 | 60010 | 33076 | 25923 | 1011 | 60010 |
| 20 JHALAWAR | 78747 | 2 | 78749 | 21708 | 50289 | 6752 | 78749 |
| 21 JHUNJHUNU | 46354 | 0 | 46354 | 39176 | 2424 | 4754 | 46354 |
| 22 JODHPUR | 19153 | 295 | 19448 | 10904 | 3320 | 5224 | 19448 |
| 23 KARALI | 31240 | 783 | 32023 | 13200 | 18707 | 116 | 32023 |
| 24 KOTA | 13933 | 4518 | 18451 | 8815 | 7723 | 1913 | 18451 |
| 25 NAGPUR | 48196 | 14 | 48210 | 32554 | 4190 | 11466 | 48210 |
| 26 PALI | 50627 | 0 | 50627 | 26257 | 21825 | 2545 | 50627 |
| 27 RAJSAMAND | 58527 | 341 | 58868 | 8247 | 6285 | 44336 | 58868 |
| 28 S.MADHOPUR | 35623 | 0 | 35623 | 6380 | 28455 | 788 | 35623 |
| 29 SIKAR | 58655 | 0 | 58655 | 46757 | 5115 | 6783 | 58655 |
| 30 SIROHI | 20953 | 0 | 20953 | 12196 | 8683 | 74 | 20953 |
| 31 TONK | 53857 | 202 | 54059 | 7414 | 33426 | 13219 | 54059 |
| 32 UDAIPUR | 78323 | 1054 | 79377 | 21052 | 18371 | 39954 | 79377 |
| RAJ. STATE | 1411455 | 30249 | 1441704 | 587961 | 532305 | 321438 | 1441704 |

(CONT..)

TABLE: 5

SOURCES OF IRRIGATION 2007-08

(IN NUMBERS)

| DISTRICT | WELLS FOR IRRIGATION | | | | | | |
|----------------|---------------------------|--------|------------------|---------|------------------------|----------|-------------------------|
| | OUT OF USE | | | IN USE | | | |
| | DURING CURRENT YEAR | OLD | TOTAL (16+17) | OLD | DURING CURRENT YEAR | | TOTAL (19+20+ 21) |
| | | | | | NEW | REPAIRED | |
| 1 | 16 | 17 | 18 | 19 | 20 | 21 | 22 |
| 1 AJMER | 332 | 33118 | 33450 | 43843 | 570 | 334 | 44747 |
| 2 ALWAR | 316 | 24839 | 25155 | 61279 | 1100 | 59 | 62438 |
| 3 BANSWARA | 712 | 11832 | 12544 | 9708 | 58 | 559 | 10325 |
| 4 BARAN | 96 | 2870 | 2966 | 31474 | 95 | 228 | 31797 |
| 5 BARMER | 271 | 2195 | 2466 | 20484 | 437 | 1345 | 22266 |
| 6 BHARATPUR | 33 | 13057 | 13090 | 9239 | 0 | 7 | 9246 |
| 7 BHILWARA | 1064 | 39643 | 40707 | 85270 | 438 | 987 | 86695 |
| 8 BIKANER | 5 | 184 | 189 | 4912 | 100 | 2 | 5014 |
| 9 BUNDI | 771 | 4516 | 5287 | 22837 | 7 | 302 | 23146 |
| 10 CHITTORGARH | 500 | 15642 | 16142 | 87857 | 1035 | 299 | 89191 |
| 11 CHURU | 0 | 0 | 0 | 5884 | 247 | 0 | 6131 |
| 12 DAUSA | 8 | 9764 | 9772 | 36012 | 80 | 0 | 36092 |
| 13 DHOLPUR | 33 | 3423 | 3456 | 14391 | 10 | 349 | 14750 |
| 14 DUNGARPUR | 18 | 13969 | 13987 | 15655 | 29 | 109 | 15793 |
| 15 GANGANAGAR | 0 | 0 | 0 | 0 | 0 | 0 | 0 |
| 16 HANUMANGARH | 0 | 41 | 41 | 2552 | 12 | 0 | 2564 |
| 17 JAIPUR | 1027 | 31073 | 32100 | 107064 | 258 | 475 | 107797 |
| 18 JAISALMER | 0 | 33 | 33 | 796 | 51 | 73 | 920 |
| 19 JALORE | 882 | 19101 | 19983 | 39592 | 241 | 194 | 40027 |
| 20 JHALAWAR | 334 | 7198 | 7532 | 70350 | 835 | 32 | 71217 |
| 21 JHUNJHUNU | 43 | 3944 | 3987 | 42166 | 159 | 42 | 42367 |
| 22 JODHPUR | 330 | 8872 | 9202 | 10160 | 0 | 86 | 10246 |
| 23 KARALI | 613 | 9155 | 9768 | 21848 | 288 | 119 | 22255 |
| 24 KOTA | 47 | 3774 | 3821 | 14576 | 0 | 54 | 14630 |
| 25 NAGAU | 1701 | 20769 | 22470 | 24417 | 0 | 1323 | 25740 |
| 26 PALI | 1211 | 19331 | 20542 | 29989 | 28 | 68 | 30085 |
| 27 RAJSAMAND | 5 | 26041 | 26046 | 29841 | 0 | 2981 | 32822 |
| 28 S.MADHOPUR | 131 | 4400 | 4531 | 31002 | 70 | 20 | 31092 |
| 29 SIKAR | 17 | 12508 | 12525 | 46038 | 69 | 23 | 46130 |
| 30 SIROHI | 3 | 2712 | 2715 | 17544 | 544 | 150 | 18238 |
| 31 TONK | 273 | 9439 | 9712 | 44044 | 260 | 43 | 44347 |
| 32 UDAIPUR | 730 | 28167 | 28897 | 49343 | 307 | 830 | 50480 |
| RAJ. STATE | 11506 | 381610 | 393116 | 1030167 | 7328 | 11093 | 1048588 |

(CONT..)

TABLE: 5

SOURCES OF IRRIGATION 2007-08

(IN NUMBERS)

| DISTRICT | WELLS FOR IRRIGATION | | | WELLS FOR DRINKING WATER | TOTAL WELLS (25+26) |
|----------------|----------------------|--------------|------------------|-----------------------------------|---------------------------|
| | GOVE- RNMENT | PRI- VATE | TOTAL (23+24) | | |
| 1 | 23 | 24 | 25 | 26 | 27 |
| 1 AJMER | 4124 | 74073 | 78197 | 1040 | 79237 |
| 2 ALWAR | 2760 | 84833 | 87593 | 2648 | 90241 |
| 3 BANSWARA | 633 | 22236 | 22869 | 726 | 23595 |
| 4 BARAN | 1257 | 33506 | 34763 | 444 | 35207 |
| 5 BARMER | 581 | 24151 | 24732 | 1956 | 26688 |
| 6 BHARATPUR | 1339 | 20997 | 22336 | 3063 | 25399 |
| 7 BHILWARA | 2424 | 124978 | 127402 | 988 | 128390 |
| 8 BIKANER | 4 | 5199 | 5203 | 917 | 6120 |
| 9 BUNDI | 1361 | 27072 | 28433 | 202 | 28635 |
| 10 CHITTORGARH | 1420 | 103913 | 105333 | 1084 | 106417 |
| 11 CHURU | 0 | 6131 | 6131 | 2925 | 9056 |
| 12 DAUSA | 792 | 45072 | 45864 | 340 | 46204 |
| 13 DHOLPUR | 1710 | 16496 | 18206 | 1314 | 19520 |
| 14 DUNGARPUR | 289 | 29491 | 29780 | 0 | 29780 |
| 15 GANGANAGAR | 0 | 0 | 0 | 0 | 0 |
| 16 HANUMANGARH | 23 | 2582 | 2605 | 0 | 2605 |
| 17 JAIPUR | 3859 | 136038 | 139897 | 553 | 140450 |
| 18 JAISALMER | 11 | 942 | 953 | 1243 | 2196 |
| 19 JALORE | 588 | 59422 | 60010 | 19 | 60029 |
| 20 JHALAWAR | 1474 | 77275 | 78749 | 1004 | 79753 |
| 21 JHUNJHUNU | 2696 | 43658 | 46354 | 878 | 47232 |
| 22 JODHPUR | 2525 | 16923 | 19448 | 0 | 19448 |
| 23 KARALI | 1499 | 30524 | 32023 | 1314 | 33337 |
| 24 KOTA | 2402 | 16049 | 18451 | 647 | 19098 |
| 25 NAGOUR | 2303 | 45907 | 48210 | 565 | 48775 |
| 26 PALI | 712 | 49915 | 50627 | 193 | 50820 |
| 27 RAJSAMAND | 337 | 58531 | 58868 | 205 | 59073 |
| 28 S.MADHOPUR | 1392 | 34231 | 35623 | 1651 | 37274 |
| 29 SIKAR | 3409 | 55246 | 58655 | 1546 | 60201 |
| 30 SIROHI | 336 | 20617 | 20953 | 269 | 21222 |
| 31 TONK | 4037 | 50022 | 54059 | 1809 | 55868 |
| 32 UDAIPUR | 1861 | 77516 | 79377 | 178 | 79555 |
| RAJ. STATE | 48158 | 1393546 | 1441704 | 29721 | 1471425 |

TABLE - 6

CROP WISE IRRIGATED AREA (2007-08)

(HECTARE)

| DISTRICT | FOOD CROPS | | | | | | | | |
|----------------|------------|------|-------|--------|------|-------|-------|------|-------|
| | CERIALS | | | | | | | | |
| | RICE | | | | | | | | |
| | AUTUMN | | | WINTER | | | TOTAL | | |
| | HY | OTH. | TOTAL | HY | OTH. | TOTAL | HY | OTH. | TOTAL |
| 1 | 2 | 3 | 4 | 5 | 6 | 7 | 8 | 9 | 10 |
| 1 AJMER | 0 | 1 | 1 | 0 | 0 | 0 | 0 | 1 | 1 |
| 2 ALWAR | 155 | 0 | 155 | 0 | 0 | 0 | 155 | 0 | 155 |
| 3 BANSWARA | 10 | 14 | 24 | 24 | 0 | 24 | 34 | 14 | 48 |
| 4 BARAN | 0 | 3313 | 3313 | 0 | 0 | 0 | 0 | 3313 | 3313 |
| 5 BARMER | 0 | 0 | 0 | 0 | 0 | 0 | 0 | 0 | 0 |
| 6 BHARATPUR | 497 | 174 | 671 | 0 | 0 | 0 | 497 | 174 | 671 |
| 7 BHILWARA | 206 | 40 | 246 | 0 | 0 | 0 | 206 | 40 | 246 |
| 8 BIKANER | 0 | 1 | 1 | 0 | 0 | 0 | 0 | 1 | 1 |
| 9 BUNDI | 16967 | 0 | 16967 | 0 | 0 | 0 | 16967 | 0 | 16967 |
| 10 CHITTORGARH | 190 | 0 | 190 | 0 | 0 | 0 | 190 | 0 | 190 |
| 11 CHURU | 0 | 0 | 0 | 0 | 0 | 0 | 0 | 0 | 0 |
| 12 DAUSA | 0 | 0 | 0 | 0 | 0 | 0 | 0 | 0 | 0 |
| 13 DHOLPUR | 0 | 0 | 0 | 0 | 0 | 0 | 0 | 0 | 0 |
| 14 DUNGARPUR | 371 | 0 | 371 | 0 | 0 | 0 | 371 | 0 | 371 |
| 15 GANGANAGAR | 3581 | 0 | 3581 | 0 | 0 | 0 | 3581 | 0 | 3581 |
| 16 HANUMANGARH | 18169 | 0 | 18169 | 0 | 0 | 0 | 18169 | 0 | 18169 |
| 17 JAIPUR | 0 | 0 | 0 | 0 | 0 | 0 | 0 | 0 | 0 |
| 18 JAISALMER | 0 | 0 | 0 | 0 | 0 | 0 | 0 | 0 | 0 |
| 19 JALORE | 0 | 0 | 0 | 0 | 0 | 0 | 0 | 0 | 0 |
| 20 JHALAWAR | 1145 | 1 | 1146 | 0 | 0 | 0 | 1145 | 1 | 1146 |
| 21 JHUNJHUNU | 0 | 0 | 0 | 0 | 0 | 0 | 0 | 0 | 0 |
| 22 JODHPUR | 0 | 0 | 0 | 0 | 0 | 0 | 0 | 0 | 0 |
| 23 KARALI | 0 | 3 | 3 | 0 | 0 | 0 | 0 | 3 | 3 |
| 24 KOTA | 8402 | 0 | 8402 | 0 | 0 | 0 | 8402 | 0 | 8402 |
| 25 NAGPUR | 0 | 0 | 0 | 0 | 0 | 0 | 0 | 0 | 0 |
| 26 PALI | 0 | 0 | 0 | 0 | 0 | 0 | 0 | 0 | 0 |
| 27 RAJSAMAND | 0 | 7 | 7 | 0 | 0 | 0 | 0 | 7 | 7 |
| 28 S.MADHOPUR | 0 | 26 | 26 | 0 | 0 | 0 | 0 | 26 | 26 |
| 29 SIKAR | 0 | 0 | 0 | 0 | 0 | 0 | 0 | 0 | 0 |
| 30 SIROHI | 0 | 0 | 0 | 1 | 0 | 1 | 1 | 0 | 1 |
| 31 TONK | 0 | 0 | 0 | 0 | 0 | 0 | 0 | 0 | 0 |
| 32 UDAIPUR | 0 | 23 | 23 | 0 | 0 | 0 | 0 | 23 | 23 |
| RAJ. STATE | 49693 | 3603 | 53296 | 25 | 0 | 25 | 49718 | 3603 | 53321 |

(CONT..)

TABLE - 6

CROP WISE IRRIGATED AREA (2007-08)

(HECTARE)

| DISTRICT | FOOD CROPS | | | | | | | | |
|----------------|------------|------|-------|------|------|-------|-------|------|-------|
| | CEREALS | | | | | | | | |
| | JOWAR | | | | | | | | |
| | KHARIF | | | RABI | | | TOTAL | | |
| | HY | OTH. | TOTAL | HY | OTH. | TOTAL | HY | OTH. | TOTAL |
| 1 | 11 | 12 | 13 | 14 | 15 | 16 | 17 | 18 | 19 |
| 1 AJMER | 0 | 49 | 49 | 0 | 0 | 0 | 0 | 49 | 49 |
| 2 ALWAR | 0 | 223 | 223 | 0 | 0 | 0 | 0 | 223 | 223 |
| 3 BANSWARA | 0 | 0 | 0 | 0 | 0 | 0 | 0 | 0 | 0 |
| 4 BARAN | 0 | 2 | 2 | 0 | 0 | 0 | 0 | 2 | 2 |
| 5 BARMER | 0 | 238 | 238 | 0 | 0 | 0 | 0 | 238 | 238 |
| 6 BHARATPUR | 0 | 45 | 45 | 0 | 0 | 0 | 0 | 45 | 45 |
| 7 BHILWARA | 0 | 0 | 0 | 0 | 0 | 0 | 0 | 0 | 0 |
| 8 BIKANER | 0 | 250 | 250 | 0 | 0 | 0 | 0 | 250 | 250 |
| 9 BUNDI | 0 | 3 | 3 | 0 | 0 | 0 | 0 | 3 | 3 |
| 10 CHITTORGARH | 0 | 0 | 0 | 0 | 0 | 0 | 0 | 0 | 0 |
| 11 CHURU | 0 | 0 | 0 | 0 | 0 | 0 | 0 | 0 | 0 |
| 12 DAUSA | 0 | 0 | 0 | 0 | 0 | 0 | 0 | 0 | 0 |
| 13 DHOLPUR | 0 | 0 | 0 | 0 | 0 | 0 | 0 | 0 | 0 |
| 14 DUNGARPUR | 0 | 0 | 0 | 0 | 0 | 0 | 0 | 0 | 0 |
| 15 GANGANAGAR | 2 | 0 | 2 | 0 | 0 | 0 | 2 | 0 | 2 |
| 16 HANUMANGARH | 2 | 0 | 2 | 0 | 0 | 0 | 2 | 0 | 2 |
| 17 JAIPUR | 144 | 0 | 144 | 0 | 0 | 0 | 144 | 0 | 144 |
| 18 JAISALMER | 0 | 30 | 30 | 0 | 0 | 0 | 0 | 30 | 30 |
| 19 JALORE | 52 | 0 | 52 | 11 | 0 | 11 | 63 | 0 | 63 |
| 20 JHALAWAR | 0 | 0 | 0 | 0 | 0 | 0 | 0 | 0 | 0 |
| 21 JHUNJHUNU | 0 | 8 | 8 | 0 | 0 | 0 | 0 | 8 | 8 |
| 22 JODHPUR | 0 | 299 | 299 | 0 | 0 | 0 | 0 | 299 | 299 |
| 23 KARALI | 0 | 0 | 0 | 0 | 0 | 0 | 0 | 0 | 0 |
| 24 KOTA | 4 | 0 | 4 | 0 | 0 | 0 | 4 | 0 | 4 |
| 25 NAGOUR | 435 | 331 | 766 | 0 | 0 | 0 | 435 | 331 | 766 |
| 26 PALI | 10 | 0 | 10 | 0 | 0 | 0 | 10 | 0 | 10 |
| 27 RAJSAMAND | 0 | 0 | 0 | 0 | 0 | 0 | 0 | 0 | 0 |
| 28 S.MADHOPUR | 0 | 13 | 13 | 0 | 0 | 0 | 0 | 13 | 13 |
| 29 SIKAR | 0 | 9 | 9 | 0 | 0 | 0 | 0 | 9 | 9 |
| 30 SIROHI | 0 | 0 | 0 | 80 | 0 | 80 | 80 | 0 | 80 |
| 31 TONK | 4 | 2 | 6 | 0 | 0 | 0 | 4 | 2 | 6 |
| 32 UDAPUR | 0 | 0 | 0 | 0 | 0 | 0 | 0 | 0 | 0 |
| RAJ. STATE | 653 | 1502 | 2155 | 91 | 0 | 91 | 744 | 1502 | 2246 |

(CONT.)

TABLE - 6

CROP WISE IRRIGATED AREA (2007-08)

(HECTARE)

| DISTRICT | FOOD CROPS | | | | | | | | |
|----------------|------------|-------|--------|-------|------|-------|---------|--------|---------|
| | CEREALS | | | | | | | | |
| | BAJRA | | | MAIZE | | | WHEAT | | |
| | HY | OTH. | TOTAL | HY | OTH. | TOTAL | HY | OTH. | TOTAL |
| 1 | 20 | 21 | 22 | 23 | 24 | 25 | 26 | 27 | 28 |
| 1 AJMER | 196 | 0 | 196 | 202 | 1439 | 1641 | 21457 | 0 | 21457 |
| 2 ALWAR | 12812 | 0 | 12812 | 696 | 0 | 696 | 191438 | 0 | 191438 |
| 3 BANSWARA | 0 | 0 | 0 | 4672 | 0 | 4672 | 88400 | 41 | 88441 |
| 4 BARAN | 0 | 0 | 0 | 0 | 9 | 9 | 106541 | 0 | 106541 |
| 5 BARMER | 0 | 24141 | 24141 | 0 | 15 | 15 | 0 | 13744 | 13744 |
| 6 BHARATPUR | 3 | 0 | 3 | 0 | 2 | 2 | 157408 | 5 | 157413 |
| 7 BHILWARA | 0 | 2 | 2 | 3915 | 4070 | 7985 | 62416 | 18500 | 80916 |
| 8 BIKANER | 4879 | 0 | 4879 | 0 | 0 | 0 | 51674 | 0 | 51674 |
| 9 BUNDI | 0 | 0 | 0 | 2887 | 0 | 2887 | 129829 | 0 | 129829 |
| 10 CHITTORGARH | 0 | 0 | 0 | 2798 | 0 | 2798 | 122279 | 0 | 122279 |
| 11 CHURU | 4541 | 0 | 4541 | 0 | 0 | 0 | 17599 | 0 | 17599 |
| 12 DAUSA | 127 | 0 | 127 | 0 | 154 | 154 | 77434 | 0 | 77434 |
| 13 DHOLPUR | 0 | 0 | 0 | 0 | 0 | 0 | 50835 | 0 | 50835 |
| 14 DUNGARPUR | 0 | 0 | 0 | 9 | 0 | 9 | 37835 | 58 | 37893 |
| 15 GANGANAGAR | 6805 | 0 | 6805 | 12 | 0 | 12 | 201213 | 0 | 201213 |
| 16 HANUMANGARH | 7934 | 0 | 7934 | 1 | 0 | 1 | 215625 | 0 | 215625 |
| 17 JAIPUR | 28589 | 0 | 28589 | 1144 | 0 | 1144 | 131936 | 0 | 131936 |
| 18 JAISALMER | 0 | 4733 | 4733 | 0 | 0 | 0 | 0 | 8395 | 8395 |
| 19 JALORE | 35398 | 250 | 35648 | 100 | 0 | 100 | 30458 | 0 | 30458 |
| 20 JHALAWAR | 0 | 0 | 0 | 0 | 2 | 2 | 57373 | 0 | 57373 |
| 21 JHUNJHUNU | 46301 | 0 | 46301 | 0 | 1 | 1 | 75906 | 0 | 75906 |
| 22 JODHPUR | 9551 | 26508 | 36059 | 0 | 8 | 8 | 11143 | 30634 | 41777 |
| 23 KARALI | 0 | 0 | 0 | 0 | 1 | 1 | 56705 | 0 | 56705 |
| 24 KOTA | 0 | 0 | 0 | 78 | 0 | 78 | 109978 | 0 | 109978 |
| 25 NAGOUR | 52249 | 0 | 52249 | 0 | 108 | 108 | 68873 | 10644 | 79517 |
| 26 PALI | 19 | 0 | 19 | 3407 | 0 | 3407 | 66947 | 0 | 66947 |
| 27 RAJSAMAND | 0 | 0 | 0 | 891 | 0 | 891 | 28621 | 5769 | 34390 |
| 28 S.MADHOPUR | 6 | 0 | 6 | 0 | 4 | 4 | 45552 | 0 | 45552 |
| 29 SIKAR | 38440 | 3419 | 41859 | 0 | 3 | 3 | 60303 | 24895 | 85199 |
| 30 SIROHI | 4408 | 0 | 4408 | 798 | 0 | 798 | 39147 | 0 | 39147 |
| 31 TONK | 136 | 9 | 145 | 30 | 362 | 392 | 21980 | 47102 | 69082 |
| 32 UDAIPUR | 0 | 0 | 0 | 71 | 132 | 203 | 30240 | 48174 | 78414 |
| RAJ. STATE | 252394 | 59062 | 311456 | 21711 | 6310 | 28021 | 2367145 | 207962 | 2575107 |

(CONT..)

TABLE - 6

CROP WISE IRRIGATED AREA (2007-08)

(HECTARE)

| DISTRICT | F O O D C R O P S | | | | | | TOTAL CEREALS AND SMALL MILLETS |
|----------------|-------------------|-------|--------|----------------------------------|------|-------|---|
| | CEREALS | | | OTHER CEREALS & SMALL MILLETS | | | |
| | B A R L E Y | | | | | | |
| | HY | OTH. | TOTAL | KH. | RABI | TOTAL | |
| | 1 | 29 | 30 | 31 | 32 | 33 | |
| 1 AJMER | 0 | 6759 | 6759 | 0 | 0 | 0 | 30103 |
| 2 ALWAR | 14244 | 0 | 14244 | 0 | 0 | 0 | 219568 |
| 3 BANSWARA | 232 | 634 | 866 | 0 | 0 | 0 | 94027 |
| 4 BARAN | 0 | 394 | 394 | 0 | 0 | 0 | 110259 |
| 5 BARMER | 0 | 63 | 63 | 0 | 0 | 0 | 38201 |
| 6 BHARATPUR | 0 | 4552 | 4552 | 0 | 0 | 0 | 162686 |
| 7 BHILWARA | 8715 | 4940 | 13655 | 0 | 0 | 0 | 102804 |
| 8 BIKANER | 2295 | 0 | 2295 | 0 | 0 | 0 | 59099 |
| 9 BUNDI | 0 | 802 | 802 | 0 | 0 | 0 | 150488 |
| 10 CHITTORGARH | 5884 | 0 | 5884 | 0 | 0 | 0 | 131151 |
| 11 CHURU | 4005 | 0 | 4005 | 0 | 0 | 0 | 26145 |
| 12 DAUSA | 0 | 6942 | 6942 | 0 | 0 | 0 | 84657 |
| 13 DHOLPUR | 1203 | 0 | 1203 | 0 | 0 | 0 | 52038 |
| 14 DUNGARPUR | 231 | 16 | 247 | 0 | 0 | 0 | 38520 |
| 15 GANGANAGAR | 30714 | 0 | 30714 | 0 | 0 | 0 | 242327 |
| 16 HANUMANGARH | 26199 | 0 | 26199 | 0 | 0 | 0 | 267930 |
| 17 JAIPUR | 44273 | 0 | 44273 | 0 | 0 | 0 | 206086 |
| 18 JAISALMER | 0 | 88 | 88 | 0 | 0 | 0 | 13246 |
| 19 JALORE | 350 | 0 | 350 | 1 | 167 | 168 | 66787 |
| 20 JHALAWAR | 296 | 28 | 324 | 0 | 0 | 0 | 58845 |
| 21 JHUNJHUNU | 11339 | 0 | 11339 | 0 | 0 | 0 | 133555 |
| 22 JODHPUR | 0 | 433 | 433 | 0 | 0 | 0 | 78576 |
| 23 KARALI | 0 | 444 | 444 | 0 | 0 | 0 | 57153 |
| 24 KOTA | 479 | 0 | 479 | 0 | 0 | 0 | 118941 |
| 25 NAGOUR | 3871 | 10233 | 14104 | 0 | 0 | 0 | 146744 |
| 26 PALI | 3911 | 0 | 3911 | 1 | 0 | 1 | 74295 |
| 27 RAJSAMAND | 5971 | 1148 | 7119 | 0 | 0 | 0 | 42407 |
| 28 S.MADHOPUR | 0 | 929 | 929 | 0 | 0 | 0 | 46530 |
| 29 SIKAR | 8340 | 18158 | 26498 | 0 | 0 | 0 | 153568 |
| 30 SIROHI | 1157 | 0 | 1157 | 0 | 462 | 462 | 46053 |
| 31 TONK | 0 | 5150 | 5150 | 0 | 0 | 0 | 74775 |
| 32 UDAIPUR | 452 | 8701 | 9153 | 2 | 3 | 5 | 87798 |
| RAJ. STATE | 174161 | 70414 | 244575 | 4 | 632 | 636 | 3215362 |

(CONT..)

TABLE - 6

CROP WISE IRRIGATED AREA (2007-08)

(HECTARE)

| DISTRICT | FOOD CROPS | | | | | | |
|----------------|--------------------|---|------|--------|------|------|-------|
| | PULSES | | | | | | |
| | TUR OR ARHAR | OTHER KHARIF PULSES (EXCLUDING TUR OR ARHAR) | | | | | TOTAL |
| | | MOONG | URAD | CHAULA | MOTH | OTH. | |
| 1 | 36 | 37 | 38 | 39 | 40 | 41 | 42 |
| 1 AJMER | 0 | 42 | 0 | 13 | 2 | 0 | 57 |
| 2 ALWAR | 509 | 3 | 0 | 7 | 0 | 0 | 10 |
| 3 BANSWARA | 0 | 0 | 5 | 0 | 0 | 0 | 5 |
| 4 BARAN | 1 | 0 | 2 | 2 | 0 | 0 | 4 |
| 5 BARMER | 0 | 299 | 0 | 0 | 951 | 0 | 1250 |
| 6 BHARATPUR | 1 | 4 | 0 | 0 | 0 | 0 | 4 |
| 7 BHILWARA | 1 | 62 | 6 | 0 | 0 | 0 | 68 |
| 8 BIKANER | 1 | 2239 | 1 | 0 | 1261 | 0 | 3501 |
| 9 BUNDI | 0 | 10 | 40 | 4 | 0 | 0 | 54 |
| 10 CHITTORGARH | 0 | 343 | 52 | 3 | 0 | 0 | 398 |
| 11 CHURU | 0 | 8 | 0 | 6 | 95 | 0 | 109 |
| 12 DAUSA | 0 | 4 | 0 | 0 | 0 | 0 | 4 |
| 13 DHOLPUR | 2 | 0 | 2 | 0 | 0 | 0 | 2 |
| 14 DUNGARPUR | 0 | 0 | 0 | 0 | 0 | 0 | 0 |
| 15 GANGANAGAR | 38 | 23632 | 627 | 0 | 1113 | 0 | 25372 |
| 16 HANUMANGARH | 3 | 7541 | 88 | 4 | 1459 | 0 | 9092 |
| 17 JAIPUR | 63 | 28 | 0 | 10 | 1 | 0 | 39 |
| 18 JAISALMER | 0 | 2180 | 0 | 0 | 43 | 0 | 2223 |
| 19 JALORE | 0 | 854 | 0 | 2 | 163 | 0 | 1019 |
| 20 JHALAWAR | 0 | 0 | 0 | 0 | 0 | 0 | 0 |
| 21 JHUNJHUNU | 0 | 467 | 0 | 1009 | 3 | 0 | 1479 |
| 22 JODHPUR | 0 | 1084 | 0 | 62 | 491 | 0 | 1637 |
| 23 KARALI | 0 | 4 | 0 | 0 | 0 | 0 | 4 |
| 24 KOTA | 1 | 63 | 11 | 0 | 0 | 0 | 74 |
| 25 NAGAU | 0 | 7189 | 0 | 1220 | 382 | 0 | 8791 |
| 26 PALI | 0 | 88 | 0 | 1 | 0 | 0 | 89 |
| 27 RAJSAMAND | 0 | 19 | 1 | 1 | 0 | 0 | 21 |
| 28 S.MADHOPUR | 1 | 5 | 0 | 0 | 0 | 0 | 5 |
| 29 SIKAR | 0 | 181 | 0 | 4123 | 3 | 0 | 4307 |
| 30 SIROHI | 0 | 17 | 3 | 1 | 0 | 0 | 21 |
| 31 TONK | 0 | 4 | 5 | 0 | 0 | 0 | 9 |
| 32 UDAIPUR | 0 | 0 | 0 | 0 | 0 | 0 | 0 |
| RAJ. STATE | 621 | 46370 | 843 | 6468 | 5967 | 0 | 59648 |

(CONT..)

TABLE - 6

CROP WISE IRRIGATED AREA (2007-08)

(HECTARE)

| DISTRICT | FOOD CROPS | | | | | | | | | TOTAL PULSES | TOTAL FOOD GRAINS |
|----------------|-------------|--------|--------|---------------------------------------|--------|-------|-------|-------|--------|--------------|-------------------|
| | P U L S E S | | | | | | | | | | |
| | G R A M | | | OTHER RABI PULSES (EXCLUDING GRAM) | | | | | | | |
| | HY | OTH. | TOTAL | MASOOR | BATALA | MATAR | OTH. | TOTAL | | | |
| 1 | 43 | 44 | 45 | 46 | 47 | 48 | 49 | 50 | 51 | 52 | |
| 1 AJMER | 0 | 825 | 825 | 6 | 0 | 0 | 0 | 6 | 888 | 30991 | |
| 2 ALWAR | 0 | 6388 | 6388 | 7 | 0 | 102 | 0 | 109 | 7016 | 226584 | |
| 3 BANSWARA | 6634 | 40 | 6674 | 16 | 0 | 0 | 8162 | 8178 | 14857 | 108884 | |
| 4 BARAN | 5037 | 0 | 5037 | 55 | 0 | 56 | 122 | 233 | 5275 | 115534 | |
| 5 BARMER | 0 | 36 | 36 | 0 | 0 | 0 | 0 | 0 | 1286 | 39487 | |
| 6 BHARATPUR | 0 | 534 | 534 | 34 | 0 | 108 | 0 | 142 | 681 | 163367 | |
| 7 BHILWARA | 3213 | 2587 | 5800 | 3770 | 0 | 63 | 0 | 3833 | 9702 | 112506 | |
| 8 BIKANER | 0 | 127499 | 127499 | 1 | 0 | 0 | 0 | 1 | 131002 | 190101 | |
| 9 BUNDI | 5020 | 0 | 5020 | 3684 | 3 | 791 | 0 | 4478 | 9552 | 160040 | |
| 10 CHITTORGARH | 11762 | 0 | 11762 | 2373 | 0 | 217 | 0 | 2590 | 14750 | 145901 | |
| 11 CHURU | 23816 | 0 | 23816 | 0 | 0 | 0 | 0 | 0 | 23925 | 50070 | |
| 12 DAUSA | 0 | 1106 | 1106 | 0 | 0 | 39 | 0 | 39 | 1149 | 85806 | |
| 13 DHOJPUR | 459 | 0 | 459 | 0 | 0 | 69 | 0 | 69 | 532 | 52570 | |
| 14 DUNGARPUR | 794 | 40 | 834 | 0 | 0 | 0 | 1615 | 1615 | 2449 | 40969 | |
| 15 GANGANAGAR | 50832 | 0 | 50832 | 4 | 0 | 91 | 0 | 95 | 76337 | 318664 | |
| 16 HANUMANGARH | 33068 | 0 | 33068 | 1 | 0 | 0 | 0 | 1 | 42164 | 310094 | |
| 17 JAIPUR | 6968 | 0 | 6968 | 1 | 0 | 0 | 0 | 1 | 7071 | 213157 | |
| 18 JALSALMER | 0 | 69192 | 69192 | 0 | 0 | 3 | 0 | 3 | 71418 | 84664 | |
| 19 JALORE | 575 | 0 | 575 | 0 | 0 | 0 | 0 | 0 | 1594 | 68381 | |
| 20 JHALAWAR | 10449 | 4144 | 14593 | 2521 | 0 | 378 | 207 | 3106 | 17699 | 76544 | |
| 21 JHUNJHUNU | 60727 | 0 | 60727 | 0 | 0 | 127 | 0 | 127 | 62333 | 195888 | |
| 22 JODHPUR | 0 | 146 | 146 | 0 | 0 | 0 | 0 | 0 | 1783 | 80359 | |
| 23 KARALI | 0 | 618 | 618 | 0 | 0 | 6 | 0 | 6 | 628 | 57781 | |
| 24 KOTA | 2679 | 0 | 2679 | 14 | 0 | 71 | 0 | 85 | 2839 | 121780 | |
| 25 NAGOUR | 9559 | 11656 | 21215 | 0 | 0 | 2433 | 0 | 2433 | 32439 | 179183 | |
| 26 PALI | 6620 | 0 | 6620 | 0 | 0 | 0 | 0 | 0 | 6709 | 81004 | |
| 27 RAJSAMAND | 576 | 51 | 627 | 0 | 0 | 0 | 0 | 0 | 648 | 43055 | |
| 28 S.MADHOPUR | 0 | 2698 | 2698 | 1 | 0 | 49 | 0 | 50 | 2754 | 49284 | |
| 29 SIKAR | 20253 | 17448 | 37701 | 0 | 0 | 0 | 0 | 0 | 42008 | 195576 | |
| 30 SIROHI | 2576 | 0 | 2576 | 0 | 0 | 0 | 45 | 45 | 2642 | 48695 | |
| 31 TONK | 0 | 4038 | 4038 | 61 | 0 | 75 | 310 | 446 | 4493 | 79268 | |
| 32 UDAIPUR | 2112 | 1992 | 4104 | 0 | 0 | 2 | 2807 | 2809 | 6913 | 94711 | |
| RAJ. STATE | 263729 | 251038 | 514767 | 12549 | 3 | 4630 | 13268 | 30500 | 605536 | 3820898 | |

(CONT..)

TABLE - 6

CROP WISE IRRIGATED AREA (2007-08)

(HECTARE)

| DISTRICT | FOOD CROPS | | | | | | |
|----------------|------------|------|-------|---------------------|--------|-----------|------------|
| | SUGAR | | | CONDIMENTS & SPICES | | | |
| | SUGAR-CANE | OTH. | TOTAL | RED-CHI-LIES | GINGER | TUR-MERIC | CORIAN-DER |
| 1 | 53 | 54 | 55 | 56 | 57 | 58 | 59 |
| 1 AJMER | 42 | 0 | 42 | 1165 | 0 | 0 | 81 |
| 2 ALWAR | 98 | 0 | 98 | 424 | 0 | 0 | 61 |
| 3 BANSWARA | 128 | 0 | 128 | 6 | 0 | 0 | 0 |
| 4 BARAN | 55 | 0 | 55 | 193 | 3 | 0 | 82373 |
| 5 BARMER | 0 | 0 | 0 | 32 | 0 | 0 | 1 |
| 6 BHARATPUR | 99 | 0 | 99 | 601 | 0 | 0 | 13 |
| 7 BHILWARA | 329 | 0 | 329 | 1371 | 0 | 1 | 16 |
| 8 BIKANER | 7 | 0 | 7 | 2 | 0 | 0 | 11 |
| 9 BUNDI | 3667 | 0 | 3667 | 163 | 0 | 57 | 1382 |
| 10 CHITTORGARH | 1195 | 0 | 1195 | 308 | 0 | 5 | 1644 |
| 11 CHURU | 0 | 0 | 0 | 0 | 0 | 0 | 5 |
| 12 DAUSA | 2 | 0 | 2 | 24 | 0 | 0 | 5 |
| 13 DHOLPUR | 119 | 0 | 119 | 610 | 0 | 0 | 4 |
| 14 DUNGARPUR | 63 | 0 | 63 | 1 | 0 | 0 | 1 |
| 15 GANGANAGAR | 2675 | 0 | 2675 | 58 | 0 | 0 | 7 |
| 16 HANUMANGARH | 21 | 0 | 21 | 51 | 0 | 0 | 0 |
| 17 JAIPUR | 16 | 0 | 16 | 1516 | 0 | 0 | 51 |
| 18 JAISALMER | 0 | 0 | 0 | 31 | 0 | 0 | 0 |
| 19 JALORE | 0 | 0 | 0 | 743 | 0 | 0 | 6 |
| 20 JHALAWAR | 25 | 0 | 25 | 490 | 0 | 0 | 85685 |
| 21 JHUNJHUNU | 0 | 0 | 0 | 372 | 0 | 0 | 6 |
| 22 JODHPUR | 0 | 0 | 0 | 5917 | 0 | 0 | 274 |
| 23 KARALI | 114 | 0 | 114 | 341 | 0 | 0 | 1 |
| 24 KOTA | 23 | 0 | 23 | 119 | 0 | 1 | 39079 |
| 25 NAGPUR | 0 | 0 | 0 | 773 | 0 | 0 | 24 |
| 26 PALI | 0 | 0 | 0 | 630 | 0 | 0 | 5 |
| 27 RAJSAMAND | 565 | 0 | 565 | 102 | 0 | 2 | 24 |
| 28 S.MADHOPUR | 57 | 0 | 57 | 2846 | 1 | 1 | 113 |
| 29 SIKAR | 20 | 0 | 20 | 215 | 0 | 0 | 24 |
| 30 SIROHI | 0 | 0 | 0 | 246 | 0 | 0 | 1 |
| 31 TONK | 58 | 0 | 58 | 1109 | 0 | 0 | 27 |
| 32 UDAIPUR | 657 | 0 | 657 | 17 | 112 | 37 | 67 |
| RAJ. STATE | 10035 | 0 | 10035 | 20476 | 116 | 104 | 210991 |

(CONT.)

TABLE - 6

CROP WISE IRRIGATED AREA (2007-08)

| DISTRICT | (HECTARE) | | | | | | |
|----------------|---------------------|--------|--------|--------|-------|------|--------|
| | FOOD CROPS | | | | | | TOTAL |
| | CONDIMENTS & SPICES | | | | | | |
| | CUMIN | AJWAIN | GARLIC | FENNEL | METHI | OTH. | |
| I | 60 | 61 | 62 | 63 | 64 | 65 | 66 |
| 1 AJMER | 5569 | 23 | 24 | 399 | 39 | 0 | 7300 |
| 2 ALWAR | 1 | 0 | 2 | 0 | 695 | 23 | 1206 |
| 3 BANSWARA | 0 | 0 | 1 | 0 | 16 | 0 | 23 |
| 4 BARAN | 2 | 0 | 5308 | 2 | 1041 | 0 | 88922 |
| 5 BARMER | 68076 | 0 | 1 | 0 | 167 | 0 | 68277 |
| 6 BHARATPUR | 0 | 0 | 10 | 9 | 4 | 0 | 637 |
| 7 BHILWARA | 4342 | 1 | 682 | 83 | 75 | 0 | 6571 |
| 8 BIKANER | 1499 | 1 | 0 | 0 | 1918 | 0 | 3431 |
| 9 BUNDI | 28 | 0 | 1608 | 7 | 1417 | 0 | 4662 |
| 10 CHITTORGARH | 623 | 26 | 11200 | 6 | 7467 | 1200 | 22479 |
| 11 CHURU | 975 | 0 | 1 | 0 | 2197 | 0 | 3178 |
| 12 DAUSA | 7 | 0 | 6 | 778 | 24 | 0 | 844 |
| 13 DHOLPUR | 0 | 0 | 29 | 0 | 0 | 0 | 543 |
| 14 DUNGARPUR | 0 | 0 | 14 | 38 | 10 | 0 | 64 |
| 15 GANGANAGAR | 0 | 0 | 48 | 0 | 52 | 0 | 165 |
| 16 HANUMANGARH | 0 | 0 | 22 | 0 | 72 | 0 | 145 |
| 17 JAIPUR | 217 | 2 | 39 | 17 | 3225 | 16 | 5083 |
| 18 JAISALMER | 6392 | 0 | 0 | 0 | 20 | 0 | 6443 |
| 19 JALORE | 61416 | 0 | 11 | 365 | 299 | 0 | 62840 |
| 20 JHALAWAR | 13 | 0 | 5603 | 3 | 3528 | 1696 | 97018 |
| 21 JHUNJHUNU | 3 | 0 | 472 | 0 | 5726 | 9 | 6588 |
| 22 JODHPUR | 31566 | 0 | 4519 | 1988 | 532 | 0 | 44796 |
| 23 KARAUJI | 0 | 0 | 10 | 0 | 3 | 0 | 355 |
| 24 KOTA | 15 | 5 | 5211 | 9 | 4039 | 587 | 49065 |
| 25 NAGPUR | 13692 | 17 | 68 | 2654 | 4747 | 1021 | 22996 |
| 26 PALI | 12633 | 0 | 51 | 817 | 1705 | 183 | 16024 |
| 27 RAJSAMAND | 15 | 0 | 244 | 0 | 162 | 0 | 549 |
| 28 S.MADHOPUR | 19 | 0 | 59 | 438 | 132 | 15 | 3624 |
| 29 SIKAR | 84 | 0 | 117 | 0 | 10290 | 9 | 10739 |
| 30 SIROHI | 5939 | 0 | 16 | 5280 | 34 | 0 | 11516 |
| 31 TONK | 2005 | 1 | 53 | 1681 | 0 | 3 | 4879 |
| 32 UDAIPUR | 157 | 0 | 144 | 7 | 104 | 0 | 645 |
| RAJ. STATE | 215288 | 76 | 35573 | 14581 | 49740 | 4762 | 551707 |

(CONT..)

TABLE - 6

CROP WISE IRRIGATED AREA (2007-08)

(HECTARE)

| DISTRICT | FOOD CROPS | | | | | | | |
|----------------|---------------------|--------|--------|-------|--------|-------|--------|-------|
| | FRUITS & VEGETABLES | | | | | | | |
| | FRUITS | | | | | | | |
| | FRESH - FRUITS | | | | | | | |
| | CITRUS FRUITS | | | | | | | |
| | MANGO | ORANGE | MOSAMI | MALTA | SANTRA | LEMON | POMELO | OTHER |
| 1 | 67 | 68 | 69 | 70 | 71 | 72 | 73 | 74 |
| 1 AJMER | 57 | 0 | 0 | 0 | 0 | 51 | 0 | 396 |
| 2 ALWAR | 55 | 0 | 4 | 0 | 1 | 106 | 0 | 0 |
| 3 BANSWARA | 0 | 0 | 0 | 0 | 0 | 0 | 0 | 0 |
| 4 BARAN | 82 | 4 | 0 | 0 | 0 | 24 | 0 | 56 |
| 5 BARMER | 0 | 0 | 0 | 0 | 0 | 2 | 44 | 4 |
| 6 BHARATPUR | 1 | 0 | 3 | 0 | 0 | 568 | 0 | 20 |
| 7 BHILWARA | 8 | 0 | 4 | 0 | 1 | 11 | 0 | 33 |
| 8 BIKANER | 0 | 0 | 5 | 0 | 0 | 19 | 0 | 68 |
| 9 BUNDI | 80 | 0 | 0 | 0 | 2 | 29 | 0 | 3 |
| 10 CHITTORGARH | 0 | 0 | 0 | 0 | 1 | 1 | 0 | 16 |
| 11 CHURU | 0 | 0 | 0 | 0 | 0 | 0 | 0 | 0 |
| 12 DAUSA | 0 | 0 | 0 | 0 | 0 | 0 | 0 | 0 |
| 13 DHOLPUR | 0 | 0 | 0 | 0 | 0 | 0 | 0 | 0 |
| 14 DUNGARPUR | 0 | 0 | 0 | 0 | 0 | 0 | 0 | 0 |
| 15 GANGANAGAR | 34 | 0 | 359 | 172 | 0 | 111 | 0 | 3648 |
| 16 HANUMANGARH | 0 | 0 | 28 | 17 | 0 | 1 | 0 | 656 |
| 17 JAIPUR | 0 | 0 | 0 | 0 | 0 | 0 | 0 | 0 |
| 18 JAISALMER | 1 | 0 | 0 | 0 | 0 | 2 | 0 | 81 |
| 19 JALORE | 39 | 0 | 0 | 0 | 0 | 53 | 0 | 29 |
| 20 JHALAWAR | 15 | 0 | 0 | 0 | 7278 | 44 | 0 | 18 |
| 21 JHUNJHUNU | 2 | 0 | 0 | 0 | 0 | 7 | 0 | 1 |
| 22 JODHPUR | 0 | 0 | 0 | 0 | 0 | 30 | 0 | 102 |
| 23 KARALI | 85 | 1 | 0 | 0 | 0 | 100 | 0 | 0 |
| 24 KOTA | 0 | 0 | 0 | 0 | 0 | 0 | 0 | 0 |
| 25 NAGPUR | 4 | 0 | 0 | 0 | 0 | 35 | 153 | 50 |
| 26 PALI | 2 | 0 | 0 | 0 | 0 | 166 | 0 | 48 |
| 27 RAJSAMAND | 0 | 0 | 0 | 0 | 6 | 11 | 0 | 39 |
| 28 S.MADHOPUR | 0 | 0 | 0 | 0 | 0 | 0 | 0 | 0 |
| 29 SIKAR | 18 | 0 | 0 | 0 | 4 | 17 | 0 | 64 |
| 30 SIROHI | 0 | 0 | 0 | 0 | 0 | 23 | 0 | 0 |
| 31 TONK | 60 | 2 | 2 | 0 | 0 | 39 | 0 | 26 |
| 32 UDAIPUR | 0 | 0 | 3 | 0 | 0 | 1 | 0 | 60 |
| RAJ. STATE | 543 | 7 | 408 | 189 | 7293 | 1451 | 197 | 5418 |

(CONT..)

TABLE - 6

CROP WISE IRRIGATED AREA (2007-08)

(HECTARE)

| DISTRICT | FOOD CROPS | | | | | | | |
|----------------|---------------------|-------|--------------|-------|--------|------------|-------------|-------|
| | FRUITS & VEGETABLES | | | | | | | |
| | FRUITS | | | | | | | |
| | FRESH - FRUITS | | | | | | | |
| | BANANA | GRAPE | POME-GRANATE | GUAVA | PAPAYA | MELON-MUSK | WATER-MELON | KAKRI |
| 1 | 75 | 76 | 77 | 78 | 79 | 80 | 81 | 82 |
| 1 AJMER | 0 | 0 | 8 | 58 | 3 | 11 | 109 | 84 |
| 2 ALWAR | 4 | 0 | 8 | 24 | 10 | 212 | 89 | 169 |
| 3 BANSWARA | 0 | 4 | 0 | 0 | 0 | 0 | 0 | 0 |
| 4 BARAN | 0 | 0 | 17 | 51 | 4 | 5 | 0 | 0 |
| 5 BARMER | 0 | 0 | 0 | 0 | 0 | 12 | 0 | 0 |
| 6 BHARATPUR | 0 | 0 | 0 | 120 | 22 | 116 | 2 | 29 |
| 7 BHILWARA | 0 | 0 | 1 | 49 | 34 | 50 | 140 | 34 |
| 8 BIKANER | 4 | 0 | 4 | 2 | 0 | 11 | 6 | 0 |
| 9 BUNDI | 0 | 0 | 0 | 280 | 23 | 66 | 0 | 0 |
| 10 CHITTORGARH | 0 | 0 | 0 | 1 | 5 | 41 | 29 | 28 |
| 11 CHURU | 0 | 0 | 0 | 0 | 0 | 1 | 0 | 10 |
| 12 DAUSA | 0 | 0 | 0 | 0 | 0 | 112 | 59 | 35 |
| 13 DHOLPUR | 0 | 0 | 0 | 0 | 0 | 21 | 0 | 0 |
| 14 DUNGARPUR | 0 | 0 | 0 | 0 | 0 | 18 | 0 | 0 |
| 15 GANGANAGAR | 0 | 1 | 127 | 46 | 0 | 0 | 0 | 44 |
| 16 HANUMANGARH | 0 | 4 | 96 | 23 | 0 | 0 | 0 | 0 |
| 17 JAIPUR | 0 | 0 | 0 | 0 | 0 | 223 | 2189 | 739 |
| 18 JAISALMER | 0 | 17 | 6 | 18 | 0 | 0 | 0 | 0 |
| 19 JALORE | 0 | 0 | 5 | 0 | 17 | 118 | 1 | 73 |
| 20 JHALAWAR | 0 | 0 | 0 | 131 | 32 | 3 | 0 | 15 |
| 21 JHUNJHUNU | 0 | 0 | 1 | 1 | 1 | 4 | 0 | 109 |
| 22 JODHPUR | 0 | 0 | 10 | 16 | 6 | 31 | 0 | 0 |
| 23 KARALI | 1 | 0 | 0 | 7 | 12 | 0 | 0 | 0 |
| 24 KOTA | 0 | 0 | 0 | 0 | 0 | 12 | 0 | 59 |
| 25 NAGPUR | 0 | 0 | 17 | 4 | 1 | 176 | 280 | 0 |
| 26 PALI | 0 | 0 | 17 | 1 | 4 | 267 | 0 | 0 |
| 27 RAJSAMAND | 1 | 0 | 0 | 6 | 2 | 61 | 0 | 24 |
| 28 S.MADHOPUR | 0 | 0 | 0 | 0 | 0 | 9 | 0 | 19 |
| 29 SIKAR | 0 | 0 | 1 | 5 | 4 | 26 | 68 | 94 |
| 30 SIROHI | 5 | 0 | 0 | 0 | 45 | 36 | 0 | 58 |
| 31 TONK | 0 | 0 | 0 | 36 | 5 | 71 | 27 | 301 |
| 32 UDAIPUR | 0 | 0 | 0 | 61 | 0 | 3 | 5 | 9 |
| RAJ. STATE | 15 | 26 | 318 | 940 | 230 | 1716 | 3004 | 1933 |

(CONT..)

TABLE - 6

CROP WISE IRRIGATED AREA (2007-08)

(HECTARE)

| DISTRICT | F O O D C R O P S | | | |
|----------------|--------------------------|---|------------------------|------------------------|
| | TOTAL VEGE- TABLES | TOTAL FRUITS AND VEGE- TABLES | OTHER FOOD CROPS | TOTAL FOOD CROPS |
| 1 | 92 | 93 | 94 | 95 |
| 1 AJMER | 4860 | 5638 | 0 | 43971 |
| 2 ALWAR | 14946 | 15841 | 0 | 243729 |
| 3 BANSWARA | 267 | 271 | 0 | 109306 |
| 4 BARAN | 1319 | 1562 | 0 | 206073 |
| 5 BARMER | 459 | 521 | 0 | 108285 |
| 6 BHARATPUR | 5971 | 6855 | 0 | 170958 |
| 7 BHILWARA | 1678 | 2045 | 0 | 121451 |
| 8 BIKANER | 314 | 436 | 0 | 193975 |
| 9 BUNDI | 2385 | 2868 | 0 | 171237 |
| 10 CHITTORGARH | 2101 | 2228 | 0 | 171803 |
| 11 CHURU | 203 | 228 | 0 | 53476 |
| 12 DAUSA | 1483 | 1689 | 0 | 88341 |
| 13 DHOLPUR | 6017 | 6038 | 5 | 59375 |
| 14 DUNGARPUR | 204 | 222 | 0 | 41318 |
| 15 GANGANAGAR | 2307 | 7241 | 31 | 328776 |
| 16 HANUMANGARH | 1383 | 2356 | 0 | 312616 |
| 17 JAIPUR | 26861 | 30012 | 0 | 248268 |
| 18 JAISALMER | 116 | 241 | 0 | 91348 |
| 19 JALORE | 1744 | 2083 | 0 | 133304 |
| 20 JHALAWAR | 1463 | 8999 | 2 | 182588 |
| 21 JHUNJHUNU | 2810 | 2942 | 0 | 205418 |
| 22 JODIIPUR | 15676 | 15888 | 0 | 141043 |
| 23 KARALI | 626 | 833 | 22 | 59105 |
| 24 KOTA | 2402 | 2473 | 0 | 173341 |
| 25 NAGOUR | 11460 | 12180 | 0 | 214359 |
| 26 PALI | 1482 | 2008 | 0 | 99036 |
| 27 RAJSAMAND | 401 | 552 | 0 | 44721 |
| 28 S.MADHOPUR | 1018 | 1046 | 0 | 54011 |
| 29 SIKAR | 8034 | 8345 | 0 | 214680 |
| 30 SIROHI | 2874 | 3064 | 0 | 63275 |
| 31 TONK | 2207 | 2779 | 0 | 86984 |
| 32 UDAIPUR | 819 | 961 | 0 | 96974 |
| RAJ. STATE | 125890 | 150445 | 60 | 4533145 |

(CONT..)

TABLE - 6

CROP WISE IRRIGATED AREA (2007-08)

(HECTARE)

| DISTRICT | NON FOOD CROPS | | | | | | |
|----------------|-------------------|-----------------|--------------|-------------------|--------------|---------------|---------------|
| | O I L - S E E D S | | | | | | |
| | GROUND -NUT | CASTOR -SEED | SESA- MUM | RAPE & MUSTARD | LIN- SEED | TARA- MIRA | SOYA- BEAN |
| 1 | 96 | 97 | 98 | 99 | 100 | 101 | 102 |
| 1 AJMER | 715 | 11 | 7 | 11588 | 5 | 256 | 13 |
| 2 ALWAR | 994 | 0 | 43 | 226761 | 0 | 30 | 1 |
| 3 BANSWARA | 0 | 0 | 0 | 46 | 2 | 9 | 0 |
| 4 BARAN | 18 | 0 | 1 | 81582 | 57 | 158 | 7282 |
| 5 BARMER | 305 | 20688 | 12 | 20266 | 3 | 89 | 0 |
| 6 BHARATPUR | 1 | 0 | 0 | 157681 | 0 | 34 | 0 |
| 7 BHILWARA | 670 | 1 | 2 | 33130 | 0 | 916 | 219 |
| 8 BIKANER | 51292 | 145 | 36 | 42099 | 13 | 225 | 0 |
| 9 BUNDI | 79 | 0 | 46 | 51456 | 34 | 74 | 39288 |
| 10 CHITTORGARH | 1377 | 0 | 1 | 80919 | 69 | 462 | 533 |
| 11 CHURU | 15832 | 1 | 2 | 18295 | 0 | 33 | 0 |
| 12 DAUSA | 6087 | 0 | 5 | 68617 | 1 | 186 | 0 |
| 13 DHOLPUR | 15 | 0 | 0 | 41463 | 0 | 26 | 0 |
| 14 DUNGARPUR | 11 | 40 | 0 | 205 | 0 | 8 | 0 |
| 15 GANGANAGAR | 2539 | 256 | 712 | 244900 | 0 | 345 | 0 |
| 16 HANUMANGARH | 726 | 1461 | 2970 | 82715 | 0 | 27 | 5 |
| 17 JAIPUR | 34199 | 5 | 56 | 87436 | 6 | 282 | 0 |
| 18 JAISALMER | 7298 | 838 | 38 | 63231 | 0 | 39 | 0 |
| 19 JALORE | 2257 | 44570 | 89 | 85758 | 18 | 178 | 0 |
| 20 JHALAWAR | 0 | 0 | 0 | 27430 | 18 | 54 | 10 |
| 21 JHUNJHUNU | 2448 | 26 | 10 | 69336 | 0 | 41 | 0 |
| 22 JODHPUR | 28838 | 14790 | 549 | 85003 | 0 | 205 | 0 |
| 23 KARALI | 133 | 0 | 0 | 53517 | 0 | 46 | 1 |
| 24 KOTA | 37 | 0 | 10 | 69905 | 34 | 114 | 9234 |
| 25 NAGAUR | 14363 | 140 | 271 | 88488 | 26 | 597 | 0 |
| 26 PALI | 7 | 1491 | 5 | 61740 | 9 | 507 | 1 |
| 27 RAJSAMAND | 289 | 0 | 0 | 3135 | 0 | 112 | 0 |
| 28 S.MADHOPUR | 71 | 6 | 1 | 101587 | 1 | 129 | 691 |
| 29 SIKAR | 26905 | 1 | 21 | 69901 | 28 | 181 | 1 |
| 30 SIROHI | 4655 | 23213 | 4 | 23353 | 0 | 41 | 0 |
| 31 TONK | 165 | 0 | 2 | 131759 | 0 | 363 | 7 |
| 32 UDAIPUR | 23 | 10 | 0 | 13455 | 8 | 31 | 1 |
| RAJ. STATE | 202349 | 107693 | 4893 | 2196757 | 332 | 5798 | 57287 |

(CONT..)

TABLE - 6

CROP WISE IRRIGATED AREA (2007-08)

(HECTARE)

| DISTRICT | NON FOOD CROPS | | | | | | | |
|----------------|----------------|------|---------|--------------------|----------|-------|-------|--------|
| | OIL-SEEDS | | | FIBRES | | | | |
| | SUN- FLOWER | OTH. | TOTAL | COTTON | | | | |
| | | | | PUNJAB AMERICAN | AMERICAN | DESHI | MALVI | TOTAL |
| 1 | 103 | 104 | 105 | 106 | 107 | 108 | 109 | 110 |
| 1 AJMER | 0 | 0 | 12595 | 0 | 4475 | 32 | 0 | 4507 |
| 2 ALWAR | 0 | 1 | 227830 | 0 | 2973 | 0 | 0 | 2973 |
| 3 BANSWARA | 0 | 0 | 57 | 0 | 0 | 0 | 0 | 0 |
| 4 BARAN | 0 | 0 | 89098 | 0 | 0 | 0 | 0 | 0 |
| 5 BARMER | 0 | 0 | 41363 | 0 | 0 | 5 | 0 | 5 |
| 6 BHARATPUR | 0 | 1 | 157717 | 220 | 0 | 79 | 0 | 299 |
| 7 BHILWARA | 0 | 7 | 34945 | 0 | 7099 | 414 | 0 | 7513 |
| 8 BIKANER | 0 | 0 | 93810 | 0 | 1467 | 2878 | 0 | 4345 |
| 9 BUNDI | 0 | 4 | 90981 | 0 | 0 | 0 | 0 | 0 |
| 10 CHITTORGARH | 0 | 0 | 83361 | 0 | 0 | 757 | 0 | 757 |
| 11 CHURU | 0 | 0 | 34163 | 0 | 0 | 9 | 0 | 9 |
| 12 DAUSA | 0 | 17 | 74913 | 0 | 0 | 93 | 0 | 93 |
| 13 DHOLPUR | 0 | 0 | 41504 | 0 | 0 | 0 | 0 | 0 |
| 14 DUNGARPUR | 0 | 7 | 271 | 0 | 0 | 66 | 0 | 66 |
| 15 GANGANAGAR | 0 | 98 | 248850 | 0 | 111349 | 39241 | 0 | 150590 |
| 16 HANUMANGARH | 0 | 5 | 87909 | 0 | 132612 | 23951 | 0 | 156563 |
| 17 JAIPUR | 0 | 0 | 121984 | 0 | 0 | 125 | 0 | 125 |
| 18 JAISALMER | 0 | 0 | 71444 | 0 | 0 | 9 | 0 | 9 |
| 19 JALORE | 0 | 1 | 132871 | 0 | 523 | 0 | 0 | 523 |
| 20 JHALAWAR | 0 | 0 | 27512 | 0 | 0 | 10 | 0 | 10 |
| 21 JHUNJHUNU | 0 | 6 | 71867 | 0 | 0 | 34 | 0 | 34 |
| 22 JODHPUR | 38 | 114 | 129537 | 0 | 2 | 7235 | 0 | 7237 |
| 23 KARALI | 1 | 4 | 53702 | 0 | 0 | 24 | 0 | 24 |
| 24 KOTA | 0 | 0 | 79334 | 0 | 0 | 0 | 0 | 0 |
| 25 NAGOUR | 0 | 6 | 103891 | 0 | 7944 | 0 | 0 | 7944 |
| 26 PALI | 0 | 0 | 63760 | 3366 | 0 | 0 | 0 | 3366 |
| 27 RAJSAMAND | 0 | 0 | 3536 | 0 | 4326 | 0 | 0 | 4326 |
| 28 S.MADHOPUR | 0 | 0 | 102486 | 0 | 0 | 0 | 0 | 0 |
| 29 SIKAR | 0 | 19 | 97057 | 161 | 0 | 0 | 0 | 161 |
| 30 SIROHI | 0 | 0 | 51266 | 0 | 1993 | 0 | 0 | 1993 |
| 31 TONK | 0 | 1 | 132297 | 0 | 0 | 164 | 0 | 164 |
| 32 UDAIPUR | 0 | 0 | 13528 | 0 | 0 | 176 | 0 | 176 |
| RAJ. STATE | 39 | 291 | 2575439 | 3747 | 274763 | 75302 | 0 | 353812 |

(CONT..)

TABLE - 6

CROP WISE IRRIGATED AREA (2007-08)

(HECTARE)

| DISTRICT | NON FOOD CROPS | | | | | | | |
|----------------|----------------|-------|------|--------|-------------------------|---------|--------|-------|
| | FIBRES | | | | DYES & DYEING MATERIALS | | | |
| | SAN-HEMP | MESTA | OTH. | TOTAL | INDIGO | MEHANDI | OTHERS | TOTAL |
| 1 | 111 | 112 | 113 | 114 | 115 | 116 | 117 | 118 |
| 1 AJMER | 0 | 0 | 0 | 4507 | 0 | 2 | 0 | 2 |
| 2 ALWAR | 1 | 0 | 2 | 2976 | 0 | 0 | 0 | 0 |
| 3 BANSWARA | 0 | 0 | 0 | 0 | 0 | 0 | 0 | 0 |
| 4 BARAN | 0 | 0 | 0 | 0 | 0 | 0 | 0 | 0 |
| 5 BARMER | 0 | 0 | 0 | 5 | 0 | 0 | 0 | 0 |
| 6 BHARATPUR | 0 | 0 | 0 | 299 | 0 | 0 | 0 | 0 |
| 7 BHILWARA | 0 | 0 | 0 | 7513 | 0 | 0 | 0 | 0 |
| 8 BIKANER | 0 | 0 | 0 | 4345 | 0 | 0 | 0 | 0 |
| 9 BUNDI | 0 | 0 | 0 | 0 | 0 | 0 | 0 | 0 |
| 10 CHITTORGARH | 0 | 0 | 0 | 757 | 0 | 0 | 0 | 0 |
| 11 CHURU | 0 | 0 | 0 | 9 | 0 | 0 | 0 | 0 |
| 12 DAUSA | 0 | 0 | 0 | 93 | 0 | 0 | 0 | 0 |
| 13 DHOLPUR | 0 | 0 | 0 | 0 | 0 | 0 | 0 | 0 |
| 14 DUNGARPUR | 0 | 0 | 0 | 66 | 0 | 0 | 0 | 0 |
| 15 GANGANAGAR | 0 | 0 | 0 | 150590 | 0 | 0 | 0 | 0 |
| 16 HANUMANGARH | 0 | 0 | 0 | 156563 | 0 | 0 | 0 | 0 |
| 17 JAIPUR | 0 | 0 | 0 | 125 | 0 | 0 | 0 | 0 |
| 18 JAISALMER | 0 | 0 | 0 | 9 | 0 | 0 | 0 | 0 |
| 19 JALORE | 0 | 0 | 0 | 523 | 0 | 0 | 0 | 0 |
| 20 JHALAWAR | 0 | 0 | 0 | 10 | 0 | 0 | 0 | 0 |
| 21 JHUNJHUNU | 0 | 0 | 0 | 34 | 0 | 0 | 0 | 0 |
| 22 JODHPUR | 0 | 0 | 0 | 7237 | 0 | 0 | 0 | 0 |
| 23 KARALI | 0 | 0 | 0 | 24 | 0 | 0 | 0 | 0 |
| 24 KOTA | 0 | 0 | 0 | 0 | 0 | 0 | 0 | 0 |
| 25 NAGAU | 0 | 0 | 0 | 7944 | 0 | 0 | 0 | 0 |
| 26 PALI | 0 | 0 | 0 | 3366 | 0 | 2 | 0 | 2 |
| 27 RAJSAMAND | 0 | 0 | 0 | 4326 | 0 | 0 | 9 | 9 |
| 28 S.MADHOPUR | 0 | 0 | 0 | 0 | 0 | 0 | 0 | 0 |
| 29 SIKAR | 0 | 0 | 0 | 161 | 0 | 0 | 0 | 0 |
| 30 SIROHI | 0 | 0 | 0 | 1993 | 0 | 0 | 0 | 0 |
| 31 TONK | 0 | 0 | 0 | 164 | 0 | 0 | 0 | 0 |
| 32 UDAIPUR | 0 | 0 | 0 | 176 | 0 | 0 | 0 | 0 |
| RAJ. STATE | 1 | 0 | 2 | 353815 | 0 | 4 | 9 | 13 |

(CONT.)

TABLE - 6

CROP WISE IRRIGATED AREA (2007-08)

(HECTARE)

| DISTRICT | NON FOOD C R O P S | | | | |
|----------------|-------------------------------|---------|---------|------|--------|
| | D R U G S & N A R C O T I C S | | | | |
| | OPIUM | ISFAGUL | TOBACCO | OTH. | TOTAL |
| 1 | 119 | 120 | 121 | 122 | 123 |
| 1 AJMER | 0 | 25 | 0 | 3 | 28 |
| 2 ALWAR | 0 | 0 | 185 | 0 | 185 |
| 3 BANSWARA | 0 | 0 | 0 | 9 | 9 |
| 4 BARAN | 71 | 0 | 0 | 549 | 620 |
| 5 BARMER | 0 | 44179 | 0 | 0 | 44179 |
| 6 BHARATPUR | 0 | 0 | 0 | 25 | 25 |
| 7 BHILWARA | 33 | 7 | 3 | 1 | 44 |
| 8 BIKANER | 3 | 3401 | 0 | 15 | 3419 |
| 9 BUNDI | 0 | 0 | 0 | 5 | 5 |
| 10 CHITTORGARH | 1647 | 1657 | 0 | 269 | 3573 |
| 11 CHURU | 0 | 754 | 0 | 0 | 754 |
| 12 DAUSA | 0 | 0 | 47 | 0 | 47 |
| 13 DHOLPUR | 0 | 0 | 0 | 0 | 0 |
| 14 DUNGARPUR | 0 | 0 | 0 | 3 | 3 |
| 15 GANGANAGAR | 0 | 0 | 0 | 19 | 19 |
| 16 HANUMANGARH | 0 | 0 | 0 | 1 | 1 |
| 17 JAIPUR | 13 | 0 | 6 | 5 | 24 |
| 18 JAISALMER | 0 | 9481 | 0 | 39 | 9520 |
| 19 JALORE | 0 | 36639 | 86 | 4 | 36729 |
| 20 JHALAWAR | 78 | 159 | 0 | 18 | 255 |
| 21 JHUNJHUNU | 0 | 0 | 38 | 2 | 40 |
| 22 JODHPUR | 0 | 14825 | 0 | 44 | 14869 |
| 23 KARALI | 0 | 0 | 20 | 5 | 25 |
| 24 KOTA | 15 | 2 | 0 | 98 | 115 |
| 25 NAGPUR | 0 | 23117 | 0 | 23 | 23140 |
| 26 PALI | 0 | 1163 | 0 | 1 | 1164 |
| 27 RAJSAMAND | 0 | 0 | 5 | 1 | 6 |
| 28 S.MADHOPUR | 0 | 0 | 5 | 0 | 5 |
| 29 SIKAR | 0 | 59 | 4 | 3 | 66 |
| 30 SIROHI | 0 | 672 | 24 | 0 | 696 |
| 31 TONK | 0 | 0 | 0 | 3 | 3 |
| 32 UDAIPUR | 54 | 1 | 0 | 0 | 55 |
| RAJ. STATE | 1914 | 136141 | 423 | 1145 | 139623 |

(CONT.)

TABLE - 6

CROP WISE IRRIGATED AREA (2007-08)

(HECTARE)

| DISTRICT | NON FOOD CROPS | | | | | | | |
|----------------|----------------|------|--------------------|-----------------|-----------------|-----------------|--------|--------------|
| | FODDER CROPS | | | | | | | |
| | GUAR | | OTHER FODDER CROPS | | | | | |
| | SEED | OTH. | FODDER JOWAR | FODDER BAJRA | FODDER MAIZE | FODDER GAJAR | RAJACA | BAR- SEEM |
| 1 | 124 | 125 | 126 | 127 | 128 | 129 | 130 | 131 |
| 1 AJMER | 182 | 7 | 47 | 34 | 4 | 27 | 2870 | 0 |
| 2 ALWAR | 1711 | 5 | 3488 | 77 | 1 | 77 | 200 | 1 |
| 3 BANSWARA | 0 | 0 | 1 | 11 | 3 | 0 | 571 | 0 |
| 4 BARAN | 0 | 1 | 50 | 8 | 4 | 5 | 310 | 7 |
| 5 BARMER | 920 | 0 | 318 | 982 | 0 | 0 | 578 | 0 |
| 6 BHARATPUR | 2 | 0 | 127 | 2 | 0 | 90 | 1177 | 587 |
| 7 BHILWARA | 6 | 0 | 86 | 0 | 0 | 7 | 2764 | 0 |
| 8 BIKANER | 73340 | 0 | 3214 | 0 | 0 | 0 | 117 | 0 |
| 9 BUNDI | 6 | 0 | 99 | 0 | 0 | 0 | 1086 | 1121 |
| 10 CHITTORGARH | 1 | 0 | 653 | 345 | 116 | 0 | 4066 | 947 |
| 11 CHURU | 350 | 0 | 72 | 168 | 0 | 4 | 3 | 0 |
| 12 DAUSA | 22 | 0 | 256 | 99 | 0 | 56 | 602 | 0 |
| 13 DHOLPUR | 0 | 0 | 74 | 9 | 0 | 68 | 690 | 0 |
| 14 DUNGARPUR | 0 | 0 | 88 | 84 | 68 | 0 | 446 | 0 |
| 15 GANGANAGAR | 112640 | 0 | 17621 | 0 | 0 | 118 | 6 | 3395 |
| 16 HANUMANGARH | 94908 | 0 | 9060 | 0 | 0 | 0 | 5 | 7932 |
| 17 JAIPUR | 3867 | 0 | 1674 | 5389 | 59 | 563 | 5381 | 5 |
| 18 JAISALMER | 19169 | 0 | 53 | 83 | 0 | 20 | 1 | 0 |
| 19 JALORE | 423 | 0 | 1056 | 2563 | 196 | 0 | 1986 | 0 |
| 20 JHALAWAR | 0 | 0 | 120 | 10 | 71 | 9 | 823 | 371 |
| 21 JHUNJHUNU | 8440 | 0 | 234 | 5442 | 2 | 120 | 287 | 0 |
| 22 JODHPUR | 5368 | 0 | 2562 | 971 | 0 | 1060 | 1971 | 0 |
| 23 KARALI | 0 | 0 | 70 | 32 | 0 | 0 | 34 | 0 |
| 24 KOTA | 3 | 0 | 173 | 0 | 12 | 0 | 731 | 72 |
| 25 NAQAUR | 3446 | 0 | 1003 | 845 | 0 | 14 | 2159 | 0 |
| 26 PALI | 19 | 6 | 948 | 315 | 126 | 0 | 3149 | 0 |
| 27 RAJSAMAND | 5 | 0 | 17 | 36 | 10 | 6 | 3587 | 0 |
| 28 S.MADHOPUR | 16 | 0 | 54 | 19 | 4 | 16 | 266 | 0 |
| 29 SIKAR | 3742 | 0 | 94 | 4333 | 0 | 0 | 3352 | 0 |
| 30 SIROHI | 16 | 17 | 2059 | 1111 | 458 | 2 | 1986 | 0 |
| 31 TONK | 12 | 4 | 75 | 8 | 6 | 87 | 1876 | 0 |
| 32 UDAIPUR | 0 | 0 | 291 | 226 | 84 | 1 | 1376 | 0 |
| RAJ. STATE | 328614 | 40 | 45737 | 23202 | 1224 | 2350 | 44456 | 14438 |

(CONT..)

TABLE - 6

CROP WISE IRRIGATED AREA (2007-08)

(HECTARE)

| DISTRICT | NON FOOD CROPS | | | | | |
|----------------|--------------------------|-------|--------------------------|---|--------------------------------|--------------------------------|
| | FODDER CROPS | | | CROPS USED AS GREEN FERTI- LIZERS | OTHER NON- FOOD CROPS | TOTAL NON- FOOD CROPS |
| | OTHER FODDER | | TOTAL FODDER CROPS | | | |
| | CROPS NEPIAR GRASS | OTH. | | | | |
| 1 | 132 | 133 | 134 | 135 | 136 | 137 |
| 1 AJMER | 0 | 1039 | 4210 | 0 | 1702 | 23044 |
| 2 ALWAR | 0 | 987 | 6547 | 0 | 40 | 237578 |
| 3 BANSWARA | 0 | 35 | 621 | 0 | 4 | 691 |
| 4 BARAN | 0 | 0 | 385 | 0 | 0 | 90103 |
| 5 BARMER | 0 | 9 | 2807 | 0 | 0 | 88354 |
| 6 BHARATPUR | 0 | 0 | 1985 | 0 | 11 | 160037 |
| 7 BHILWARA | 0 | 3493 | 6356 | 0 | 9 | 48867 |
| 8 BIKANER | 0 | 3071 | 79742 | 0 | 0 | 181316 |
| 9 BUNDI | 0 | 0 | 2312 | 0 | 68 | 93366 |
| 10 CHITTORGARH | 0 | 731 | 6859 | 0 | 63 | 94613 |
| 11 CHURU | 0 | 6 | 603 | 0 | 0 | 35529 |
| 12 DAUSA | 0 | 349 | 1384 | 0 | 27 | 76464 |
| 13 DHOLPUR | 0 | 0 | 841 | 0 | 4 | 42349 |
| 14 DUNGARPUR | 0 | 0 | 686 | 0 | 0 | 1026 |
| 15 GANGANAGAR | 0 | 11530 | 145310 | 27 | 304 | 545100 |
| 16 HANUMANGARH | 0 | 0 | 111905 | 5 | 102 | 356485 |
| 17 JAIPUR | 0 | 247 | 17185 | 0 | 793 | 140111 |
| 18 JAISALMER | 0 | 149 | 19475 | 0 | 0 | 100448 |
| 19 JALORE | 0 | 4 | 6228 | 0 | 0 | 176351 |
| 20 JHALAWAR | 0 | 0 | 1404 | 0 | 13 | 29194 |
| 21 JHUNJHUNU | 0 | 0 | 14525 | 0 | 0 | 86466 |
| 22 JODHPUR | 0 | 0 | 11932 | 0 | 200 | 163775 |
| 23 KARALI | 0 | 168 | 304 | 0 | 0 | 54055 |
| 24 KOTA | 0 | 0 | 991 | 0 | 0 | 80440 |
| 25 NAGPUR | 0 | 70 | 7537 | 0 | 226 | 142738 |
| 26 PALI | 0 | 32 | 4595 | 0 | 0 | 72887 |
| 27 RAJSAMAND | 0 | 372 | 4033 | 0 | 0 | 11910 |
| 28 S.MADHOPUR | 0 | 90 | 465 | 0 | 0 | 102956 |
| 29 SIKAR | 0 | 31 | 11552 | 0 | 14 | 108850 |
| 30 SIROHI | 0 | 23 | 5672 | 0 | 21 | 59648 |
| 31 TONK | 0 | 138 | 2206 | 0 | 0 | 134670 |
| 32 UDAIPUR | 0 | 126 | 2104 | 0 | 26 | 15889 |
| RAJ. STATE | 0 | 22700 | 482761 | 32 | 3627 | 3555310 |

(CONT..)

TABLE - 6

CROP WISE IRRIGATED AREA (2007-08)

(HECTARE)

| DISTRICT | TOTAL AREA UNDER ALL CROPS | DOUBLE CROPED AREA | NET AREA SOWN |
|----------------|--|--------------------------|---------------------|
| 1 | 138 | 139 | 140 |
| 1 AJMER | 67015 | 10203 | 56812 |
| 2 ALWAR | 481307 | 35968 | 445339 |
| 3 BANSWARA | 109997 | 7875 | 102122 |
| 4 BARAN | 296176 | 13421 | 282755 |
| 5 BARMER | 196639 | 69033 | 127606 |
| 6 BHARATPUR | 330995 | 3432 | 327563 |
| 7 BHILWARA | 170318 | 16131 | 154187 |
| 8 BIKANER | 375291 | 138535 | 236756 |
| 9 BUNDI | 264603 | 63876 | 200727 |
| 10 CHITTORGARH | 266416 | 12420 | 253996 |
| 11 CHURU | 89005 | 20210 | 68795 |
| 12 DAUSA | 164805 | 6322 | 158483 |
| 13 DHOLPUR | 101724 | 2100 | 99624 |
| 14 DUNGARPUR | 42344 | 2413 | 39931 |
| 15 GANGANAGAR | 873876 | 316219 | 557657 |
| 16 HANUMANGARH | 669101 | 301844 | 367257 |
| 17 JAIPUR | 388379 | 92181 | 296198 |
| 18 JAISALMER | 191796 | 68225 | 123571 |
| 19 JALORE | 309655 | 50515 | 259140 |
| 20 JHALAWAR | 211782 | 7616 | 204166 |
| 21 JHUNJHUNU | 291884 | 61129 | 230755 |
| 22 JODHPUR | 304818 | 98406 | 206412 |
| 23 KARALI | 113160 | 1682 | 111478 |
| 24 KOTA | 253781 | 19863 | 233918 |
| 25 NAGOUR | 357097 | 90477 | 266620 |
| 26 PALI | 171923 | 9689 | 162234 |
| 27 RAJSAMAND | 56631 | 6846 | 49785 |
| 28 S.MADHOPUR | 156967 | 2422 | 154545 |
| 29 SIKAR | 323530 | 80190 | 243340 |
| 30 SIROHI | 122923 | 26347 | 96576 |
| 31 TONK | 221654 | 4276 | 217378 |
| 32 UDAPUR | 112863 | 4529 | 108334 |
| RAJ. STATE | 8088455 | 1644395 | 6444060 |

IRRIGATED AREA IN RAJASTHAN 2007-08

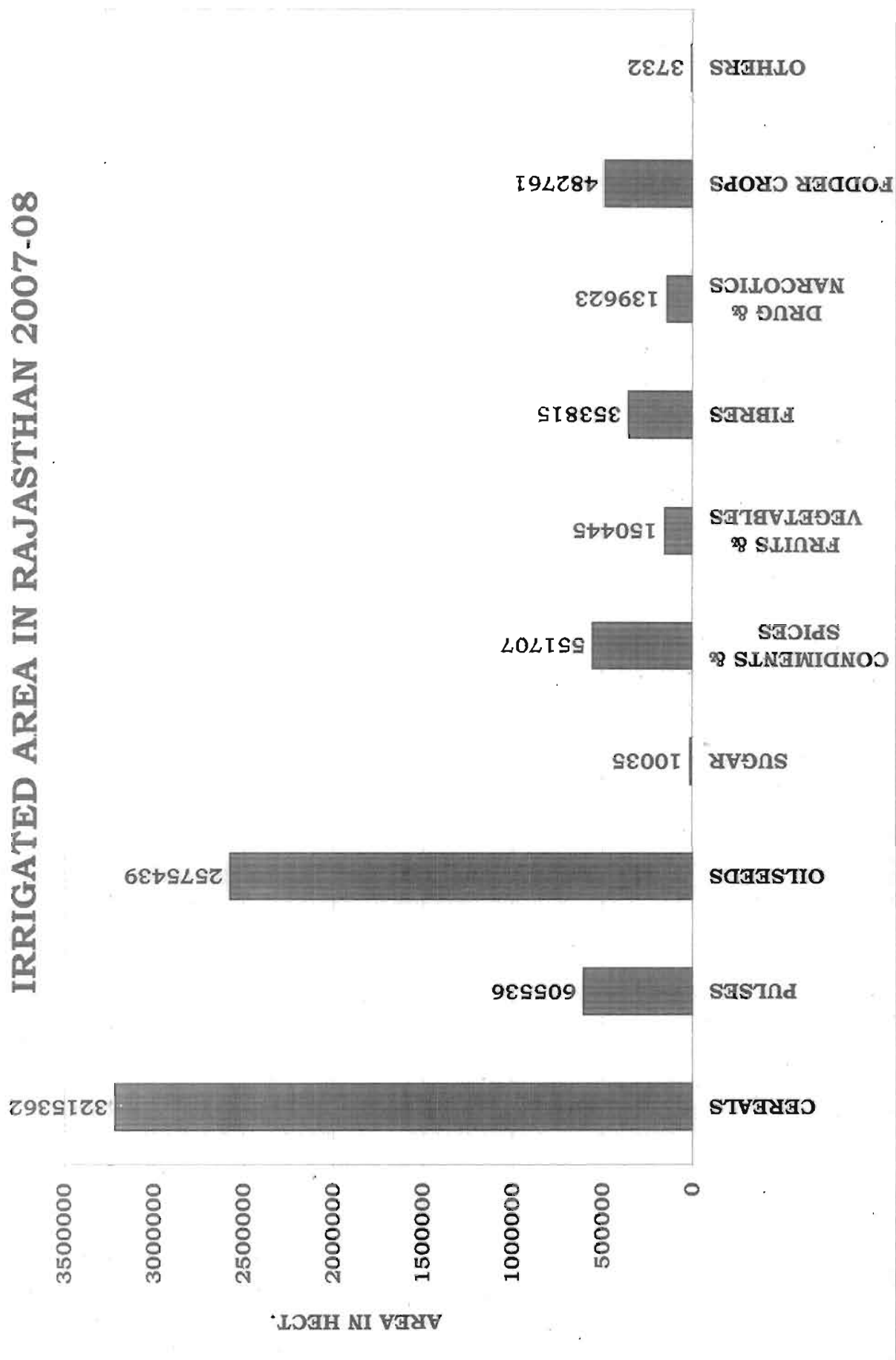


TABLE - 7

CROP WISE TOTAL AREA (2007-08)

(HECTARE)

| DISTRICT | FOOD CROPS | | | | | | | | |
|----------------|------------|-------|--------|--------|------|-------|--------|-------|--------|
| | CEREALS | | | | | | | | |
| | RICE | | | | | | | | |
| | AUTUMN | | | WINTER | | | TOTAL | | |
| | HY | OTH. | TOTAL | HY | OTH. | TOTAL | HY | OTH. | TOTAL |
| 1 | 2 | 3 | 4 | 5 | 6 | 7 | 8 | 9 | 10 |
| 1 AJMER | 0 | 6 | 6 | 0 | 0 | 0 | 0 | 6 | 6 |
| 2 ALWAR | 155 | 0 | 155 | 0 | 0 | 0 | 155 | 0 | 155 |
| 3 BANSWARA | 23191 | 12638 | 35829 | 24 | 0 | 24 | 23215 | 12638 | 35853 |
| 4 BARAN | 0 | 3408 | 3408 | 0 | 0 | 0 | 0 | 3408 | 3408 |
| 5 BARMER | 0 | 0 | 0 | 0 | 0 | 0 | 0 | 0 | 0 |
| 6 BHARATPUR | 510 | 174 | 684 | 0 | 0 | 0 | 510 | 174 | 684 |
| 7 BHILWARA | 206 | 41 | 247 | 0 | 0 | 0 | 206 | 41 | 247 |
| 8 BIKANER | 0 | 1 | 1 | 0 | 0 | 0 | 0 | 1 | 1 |
| 9 BUNDI | 16967 | 0 | 16967 | 0 | 0 | 0 | 16967 | 0 | 16967 |
| 10 CHITTORGARH | 860 | 0 | 860 | 0 | 0 | 0 | 860 | 0 | 860 |
| 11 CHURU | 0 | 0 | 0 | 0 | 0 | 0 | 0 | 0 | 0 |
| 12 DAUSA | 0 | 0 | 0 | 0 | 0 | 0 | 0 | 0 | 0 |
| 13 DHOLPUR | 484 | 0 | 484 | 0 | 0 | 0 | 484 | 0 | 484 |
| 14 DUNGARPUR | 29975 | 0 | 29975 | 0 | 0 | 0 | 29975 | 0 | 29975 |
| 15 GANGANAGAR | 3581 | 0 | 3581 | 0 | 0 | 0 | 3581 | 0 | 3581 |
| 16 HANUMANGARH | 18169 | 0 | 18169 | 0 | 0 | 0 | 18169 | 0 | 18169 |
| 17 JAIPUR | 0 | 0 | 0 | 0 | 0 | 0 | 0 | 0 | 0 |
| 18 JAISALMER | 0 | 0 | 0 | 0 | 0 | 0 | 0 | 0 | 0 |
| 19 JALORE | 0 | 0 | 0 | 0 | 0 | 0 | 0 | 0 | 0 |
| 20 JHALAWAR | 1157 | 19 | 1176 | 0 | 0 | 0 | 1157 | 19 | 1176 |
| 21 JHUNJHUNU | 0 | 0 | 0 | 0 | 0 | 0 | 0 | 0 | 0 |
| 22 JODHPUR | 0 | 0 | 0 | 0 | 0 | 0 | 0 | 0 | 0 |
| 23 KARALI | 0 | 1892 | 1892 | 0 | 0 | 0 | 0 | 1892 | 1892 |
| 24 KOTA | 8402 | 0 | 8402 | 0 | 0 | 0 | 8402 | 0 | 8402 |
| 25 NAGAU | 0 | 0 | 0 | 0 | 0 | 0 | 0 | 0 | 0 |
| 26 PALI | 0 | 0 | 0 | 0 | 0 | 0 | 0 | 0 | 0 |
| 27 RAJSAMAND | 0 | 160 | 160 | 0 | 0 | 0 | 0 | 160 | 160 |
| 28 S.MADHOPUR | 0 | 49 | 49 | 0 | 0 | 0 | 0 | 49 | 49 |
| 29 SIKAR | 0 | 0 | 0 | 0 | 0 | 0 | 0 | 0 | 0 |
| 30 SIROHI | 0 | 0 | 0 | 3 | 0 | 3 | 3 | 0 | 3 |
| 31 TONK | 0 | 0 | 0 | 0 | 0 | 0 | 0 | 0 | 0 |
| 32 UDAIPUR | 1222 | 4537 | 5759 | 0 | 0 | 0 | 1222 | 4537 | 5759 |
| RAJ. STATE | 104879 | 22925 | 127804 | 27 | 0 | 27 | 104906 | 22925 | 127831 |

(CONT..)

TABLE - 7

CROP WISE TOTAL AREA (2007-08)

(HECTARE)

| DISTRICT | FOOD CROPS | | | | | | | | |
|----------------|------------|--------|--------|------|------|-------|--------|--------|--------|
| | CEREALS | | | | | | | | |
| | JOWAR | | | | | | | | |
| | KHARIF | | | RABI | | | TOTAL | | |
| | HY | OTH. | TOTAL | HY | OTH. | TOTAL | HY | OTH. | TOTAL |
| 1 | 11 | 12 | 13 | 14 | 15 | 16 | 17 | 18 | 19 |
| 1 AJMER | 10264 | 126530 | 136794 | 0 | 0 | 0 | 10264 | 126530 | 136794 |
| 2 ALWAR | 0 | 31535 | 31535 | 0 | 0 | 0 | 0 | 31535 | 31535 |
| 3 BANSWARA | 0 | 360 | 360 | 0 | 0 | 0 | 0 | 360 | 360 |
| 4 BARAN | 0 | 2704 | 2704 | 0 | 0 | 0 | 0 | 2704 | 2704 |
| 5 BARMER | 0 | 1221 | 1221 | 0 | 0 | 0 | 0 | 1221 | 1221 |
| 6 BHARATPUR | 0 | 52097 | 52097 | 0 | 0 | 0 | 0 | 52097 | 52097 |
| 7 BHILWARA | 3921 | 27012 | 30933 | 0 | 0 | 0 | 3921 | 27012 | 30933 |
| 8 BIKANER | 0 | 782 | 782 | 0 | 0 | 0 | 0 | 782 | 782 |
| 9 BUNDI | 0 | 2789 | 2789 | 0 | 0 | 0 | 0 | 2789 | 2789 |
| 10 CHITTORGARH | 9429 | 0 | 9429 | 0 | 0 | 0 | 9429 | 0 | 9429 |
| 11 CHURU | 0 | 0 | 0 | 0 | 0 | 0 | 0 | 0 | 0 |
| 12 DAUSA | 0 | 7729 | 7729 | 0 | 0 | 0 | 0 | 7729 | 7729 |
| 13 DHOLPUR | 0 | 85 | 85 | 0 | 0 | 0 | 0 | 85 | 85 |
| 14 DUNGARPUR | 0 | 801 | 801 | 0 | 4 | 4 | 0 | 805 | 805 |
| 15 GANGANAGAR | 2 | 0 | 2 | 0 | 0 | 0 | 2 | 0 | 2 |
| 16 HANUMANGARH | 3 | 0 | 3 | 0 | 0 | 0 | 3 | 0 | 3 |
| 17 JAIPUR | 40633 | 0 | 40633 | 0 | 0 | 0 | 40633 | 0 | 40633 |
| 18 JAISALMER | 0 | 5048 | 5048 | 0 | 0 | 0 | 0 | 5048 | 5048 |
| 19 JALORE | 4285 | 0 | 4285 | 11 | 0 | 11 | 4296 | 0 | 4296 |
| 20 JHALAWAR | 2640 | 3586 | 6226 | 0 | 0 | 0 | 2640 | 3586 | 6226 |
| 21 JHUNJHUNU | 8 | 3 | 11 | 0 | 0 | 0 | 8 | 3 | 11 |
| 22 JODHPUR | 0 | 42925 | 42925 | 0 | 0 | 0 | 0 | 42925 | 42925 |
| 23 KARALI | 1117 | 0 | 1117 | 0 | 0 | 0 | 1117 | 0 | 1117 |
| 24 KOTA | 7997 | 0 | 7997 | 0 | 0 | 0 | 7997 | 0 | 7997 |
| 25 NAGAU | 8014 | 30801 | 38815 | 0 | 0 | 0 | 8014 | 30801 | 38815 |
| 26 PALI | 100655 | 0 | 100655 | 0 | 0 | 0 | 100655 | 0 | 100655 |
| 27 RAJSAMAND | 3302 | 2334 | 5636 | 0 | 0 | 0 | 3302 | 2334 | 5636 |
| 28 S.MADHOPUR | 0 | 4179 | 4179 | 0 | 0 | 0 | 0 | 4179 | 4179 |
| 29 SIKAR | 0 | 10 | 10 | 0 | 0 | 0 | 0 | 10 | 10 |
| 30 SIROHI | 0 | 0 | 0 | 2627 | 0 | 2627 | 2627 | 0 | 2627 |
| 31 TONK | 1487 | 79491 | 80978 | 0 | 0 | 0 | 1487 | 79491 | 80978 |
| 32 UDAIPUR | 769 | 6571 | 7340 | 0 | 0 | 0 | 769 | 6571 | 7340 |
| RAJ. STATE | 194526 | 428593 | 623119 | 2638 | 4 | 2642 | 197164 | 428597 | 625761 |

(CONT.)

TABLE - 7

CROP WISE TOTAL AREA (2007-08)

(HECTARE)

| DISTRICT | FOOD CROPS | | | | | | | | |
|----------------|------------|---------|---------|--------|--------|---------|---------|--------|---------|
| | CEREALS | | | | | | | | |
| | BAJRA | | | MAIZE | | | WHEAT | | |
| | HY | OTH. | TOTAL | HY | OTH. | TOTAL | HY | OTH. | TOTAL |
| 1 | 20 | 21 | 22 | 23 | 24 | 25 | 26 | 27 | 28 |
| 1 AJMER | 82417 | 1142 | 83559 | 4143 | 31619 | 35762 | 21909 | 0 | 21909 |
| 2 ALWAR | 246411 | 0 | 246411 | 7840 | 0 | 7840 | 191440 | 0 | 191440 |
| 3 BANSWARA | 0 | 124 | 124 | 128239 | 15198 | 143437 | 90706 | 95 | 90801 |
| 4 BARAN | 0 | 3148 | 3148 | 0 | 16791 | 16791 | 106699 | 0 | 106699 |
| 5 BARMER | 0 | 960403 | 960403 | 0 | 15 | 15 | 0 | 13813 | 13813 |
| 6 BHARATPUR | 111874 | 59 | 111933 | 2 | 10 | 12 | 157408 | 6 | 157414 |
| 7 BHILWARA | 36 | 2878 | 2914 | 86840 | 95330 | 182170 | 63027 | 18552 | 81579 |
| 8 BIKANER | 4879 | 197412 | 202291 | 0 | 0 | 0 | 51674 | 10 | 51684 |
| 9 BUNDI | 0 | 4096 | 4096 | 33235 | 0 | 33235 | 129893 | 0 | 129893 |
| 10 CHITTORGARH | 28 | 0 | 28 | 187640 | 0 | 187640 | 122359 | 0 | 122359 |
| 11 CHURU | 78261 | 340054 | 418315 | 0 | 0 | 0 | 17599 | 52 | 17651 |
| 12 DAUSA | 124261 | 0 | 124261 | 0 | 1285 | 1285 | 77470 | 0 | 77470 |
| 13 DHOLPUR | 76435 | 0 | 76435 | 6 | 0 | 6 | 51180 | 0 | 51180 |
| 14 DUNGARPUR | 0 | 126 | 126 | 73073 | 0 | 73073 | 40119 | 1373 | 41492 |
| 15 GANGANAGAR | 10149 | 0 | 10149 | 12 | 0 | 12 | 202387 | 0 | 202387 |
| 16 HANUMANGARH | 86567 | 0 | 86567 | 1 | 0 | 1 | 216076 | 0 | 216076 |
| 17 JAIPUR | 298431 | 0 | 298431 | 4160 | 0 | 4160 | 132008 | 0 | 132008 |
| 18 JAISALMER | 0 | 128864 | 128864 | 0 | 0 | 0 | 0 | 9696 | 9696 |
| 19 JALORE | 253741 | 74589 | 328330 | 113 | 0 | 113 | 31503 | 22 | 31525 |
| 20 JHALAWAR | 4 | 0 | 4 | 36496 | 4277 | 40773 | 57376 | 0 | 57376 |
| 21 JHUNJHUNU | 46301 | 239434 | 285735 | 1 | 0 | 1 | 75906 | 0 | 75906 |
| 22 JODHPUR | 128488 | 462374 | 590862 | 0 | 8 | 8 | 11143 | 30681 | 41824 |
| 23 KARAUALI | 126168 | 0 | 126168 | 0 | 230 | 230 | 56952 | 0 | 56952 |
| 24 KOTA | 0 | 76 | 76 | 10024 | 0 | 10024 | 110050 | 0 | 110050 |
| 25 NAGAU | 415392 | 62252 | 477644 | 0 | 111 | 111 | 68923 | 10644 | 79567 |
| 26 PALI | 85791 | 0 | 85791 | 22830 | 0 | 22830 | 69452 | 0 | 69452 |
| 27 RAJSAMAND | 23 | 387 | 410 | 21593 | 37944 | 59537 | 28631 | 5789 | 34420 |
| 28 S.MADHOPUR | 79130 | 0 | 79130 | 0 | 600 | 600 | 45688 | 0 | 45688 |
| 29 SIKAR | 188442 | 106091 | 294533 | 0 | 7 | 7 | 60303 | 24897 | 85200 |
| 30 SIROHI | 18578 | 0 | 18578 | 28689 | 0 | 28689 | 39349 | 0 | 39349 |
| 31 TONK | 22197 | 41018 | 63215 | 1205 | 12505 | 13710 | 22007 | 47954 | 69961 |
| 32 UDAIPUR | 0 | 49 | 49 | 48571 | 144895 | 193466 | 30322 | 49045 | 79367 |
| RAJ. STATE | 2484004 | 2624576 | 5108580 | 694713 | 360825 | 1055538 | 2379559 | 212629 | 2592188 |

(CONT..)

TABLE - 7

CROP WISE TOTAL AREA (2007-08)

(HECTARE)

| DISTRICT | FOOD CROPS | | | | | | TOTAL CEREALS AND SMALL MILLETS |
|----------------|------------|-------|--------|----------------------------------|------|-------|---|
| | CEREALS | | | OTHER CEREALS & SMALL MILLETS | | | |
| | BARLEY | | | | | | |
| | HY | OTH. | TOTAL | KH. | RABI | TOTAL | |
| 1 | 29 | 30 | 31 | 32 | 33 | 34 | 35 |
| 1 AJMER | 0 | 7225 | 7225 | 0 | 0 | 0 | 285255 |
| 2 ALWAR | 14246 | 0 | 14246 | 0 | 0 | 0 | 491627 |
| 3 BANSWARA | 282 | 975 | 1257 | 4677 | 0 | 4677 | 276509 |
| 4 BARAN | 0 | 396 | 396 | 0 | 0 | 0 | 133146 |
| 5 BARMER | 0 | 72 | 72 | 0 | 0 | 0 | 975824 |
| 6 BHARATPUR | 0 | 4581 | 4581 | 3 | 0 | 3 | 326724 |
| 7 BHILWARA | 8868 | 5121 | 13989 | 0 | 0 | 0 | 311832 |
| 8 BIKANER | 2295 | 0 | 2295 | 0 | 0 | 0 | 257053 |
| 9 BUNDI | 0 | 807 | 807 | 0 | 0 | 0 | 187787 |
| 10 CHITTORGARH | 5960 | 0 | 5960 | 3 | 0 | 3 | 326279 |
| 11 CHURU | 4005 | 1 | 4006 | 0 | 0 | 0 | 439972 |
| 12 DAUSA | 0 | 6943 | 6943 | 0 | 0 | 0 | 217688 |
| 13 DHOLPUR | 1209 | 0 | 1209 | 0 | 0 | 0 | 129399 |
| 14 DUNGARPUR | 844 | 281 | 1125 | 5664 | 0 | 5664 | 152260 |
| 15 GANGANAGAR | 31401 | 0 | 31401 | 0 | 0 | 0 | 247532 |
| 16 HANUMANGARH | 26655 | 0 | 26655 | 0 | 0 | 0 | 347471 |
| 17 JAIPUR | 44347 | 0 | 44347 | 0 | 0 | 0 | 519579 |
| 18 JAISALMER | 0 | 91 | 91 | 0 | 0 | 0 | 143699 |
| 19 JALORE | 351 | 0 | 351 | 696 | 167 | 863 | 365478 |
| 20 JHALAWAR | 296 | 28 | 324 | 0 | 0 | 0 | 105879 |
| 21 JHUNJHUNU | 11339 | 1 | 11340 | 0 | 0 | 0 | 372993 |
| 22 JODHPUR | 0 | 434 | 434 | 0 | 3 | 3 | 676056 |
| 23 KARALI | 0 | 451 | 451 | 0 | 0 | 0 | 186810 |
| 24 KOTA | 479 | 23 | 502 | 0 | 0 | 0 | 137051 |
| 25 NAGAU | 3873 | 10233 | 14106 | 0 | 0 | 0 | 610243 |
| 26 PALI | 3967 | 0 | 3967 | 562 | 0 | 562 | 283257 |
| 27 RAJSAMAND | 5996 | 1172 | 7168 | 557 | 0 | 557 | 107888 |
| 28 S.MADHOPUR | 0 | 951 | 951 | 0 | 0 | 0 | 130597 |
| 29 SIKAR | 8340 | 18164 | 26504 | 0 | 0 | 0 | 406254 |
| 30 SIROHI | 1167 | 0 | 1167 | 2387 | 462 | 2849 | 93262 |
| 31 TONK | 0 | 5335 | 5335 | 0 | 0 | 0 | 233199 |
| 32 UDAIPUR | 680 | 9280 | 9960 | 1031 | 3 | 1034 | 296975 |
| RAJ. STATE | 176600 | 72565 | 249165 | 15580 | 635 | 16215 | 9775278 |

(CONT.)

TABLE - 7

CROP WISE TOTAL AREA (2007-08)

(HECTARE)

| DISTRICT | FOOD CROPS | | | | | | |
|----------------|--------------------|---|--------|--------|---------|------|---------|
| | PULSES | | | | | | |
| | TUR OR ARHAR | OTHER KHARIF PULSES (EXCLUDING TUR OR ARHAR) | | | | | TOTAL |
| | | MOONG | URAD | CHAULA | MOTH | OTH. | |
| 1 | 36 | 37 | 38 | 39 | 40 | 41 | 42 |
| 1 AJMER | 57 | 94831 | 7443 | 1837 | 2401 | 328 | 106840 |
| 2 ALWAR | 1172 | 35 | 5 | 15 | 18 | 0 | 73 |
| 3 BANSWARA | 6571 | 17 | 15098 | 61 | 0 | 13 | 15189 |
| 4 BARAN | 77 | 225 | 2159 | 3 | 0 | 0 | 2387 |
| 5 BARMER | 0 | 57944 | 0 | 0 | 208803 | 0 | 266747 |
| 6 BHARATPUR | 166 | 105 | 98 | 11 | 147 | 0 | 361 |
| 7 BILWARA | 1 | 21629 | 39237 | 433 | 0 | 1027 | 62326 |
| 8 BIKANER | 1 | 2535 | 1 | 0 | 283239 | 0 | 285775 |
| 9 BUNDI | 18 | 143 | 15246 | 5 | 0 | 0 | 15394 |
| 10 CHITTORGARH | 572 | 867 | 8361 | 117 | 33 | 1 | 9379 |
| 11 CHURU | 0 | 34525 | 0 | 504 | 293070 | 0 | 328099 |
| 12 DAUSA | 44 | 87 | 18 | 92 | 106 | 0 | 303 |
| 13 DHOLPUR | 639 | 114 | 162 | 16 | 16 | 0 | 308 |
| 14 DUNGARPUR | 2227 | 9 | 11815 | 25 | 0 | 94 | 11943 |
| 15 GANGANAGAR | 42 | 27077 | 629 | 0 | 2300 | 0 | 30006 |
| 16 HANUMANGARH | 4 | 16236 | 89 | 4 | 39051 | 0 | 55380 |
| 17 JAIPUR | 217 | 77862 | 758 | 12399 | 457 | 0 | 91476 |
| 18 JAISALMER | 0 | 3247 | 0 | 0 | 360 | 0 | 3607 |
| 19 JALORE | 2 | 124441 | 0 | 78 | 32315 | 218 | 157052 |
| 20 JHALAWAR | 539 | 285 | 11462 | 86 | 0 | 0 | 11833 |
| 21 JHUNJHUNU | 0 | 17511 | 0 | 24778 | 1921 | 0 | 44210 |
| 22 JODHPUR | 0 | 117239 | 0 | 64 | 159411 | 0 | 276714 |
| 23 KARALI | 481 | 17 | 26 | 2 | 64 | 0 | 109 |
| 24 KOTA | 18 | 241 | 7829 | 2 | 0 | 0 | 8072 |
| 25 NAGOUR | 0 | 272548 | 0 | 22947 | 215208 | 0 | 510703 |
| 26 PALI | 119 | 103109 | 120 | 1319 | 3274 | 0 | 107822 |
| 27 RAJSAMAND | 11 | 719 | 1332 | 147 | 34 | 0 | 2232 |
| 28 S.MADHOPUR | 623 | 179 | 3848 | 5 | 83 | 0 | 4115 |
| 29 SIKAR | 0 | 14836 | 0 | 60418 | 9298 | 0 | 84552 |
| 30 SIROHI | 653 | 9764 | 1018 | 816 | 125 | 1050 | 12773 |
| 31 TONK | 3 | 61547 | 9376 | 87 | 63 | 0 | 71073 |
| 32 UDAIPUR | 3435 | 258 | 8670 | 74 | 0 | 133 | 9135 |
| RAJ. STATE | 17692 | 1060182 | 144800 | 126345 | 1251797 | 2864 | 2585988 |

(CONT.)

TABLE - 7

CROP WISE TOTAL AREA (2007-08)

(HECTARE)

| DISTRICT | FOOD CROPS | | | | | | | | TOTAL PULSES | TOTAL FOOD GRAINS |
|----------------|-------------|--------|---------|---------------------------------------|--------|-------|-------|-------|--------------|-------------------|
| | P U L S E S | | | | | | | | | |
| | G R A M | | | OTHER RABI PULSES (EXCLUDING GRAM) | | | | | | |
| | HY | OTH. | TOTAL | MASOOR | BATALA | MATAR | OTH. | TOTAL | | |
| 1 | 43 | 44 | 45 | 46 | 47 | 48 | 49 | 50 | 51 | 52 |
| 1 AJMER | 0 | 3689 | 3689 | 6 | 0 | 0 | 0 | 6 | 110592 | 395847 |
| 2 ALWAR | 0 | 12723 | 12723 | 21 | 0 | 102 | 0 | 123 | 14091 | 505718 |
| 3 BANSWARA | 16098 | 107 | 16205 | 47 | 0 | 8 | 8758 | 8813 | 46778 | 323287 |
| 4 BARAN | 5037 | 1590 | 6627 | 60 | 0 | 56 | 139 | 255 | 9346 | 142492 |
| 5 BARMER | 0 | 113 | 113 | 0 | 0 | 0 | 0 | 0 | 266860 | 1242384 |
| 6 BHARATPUR | 0 | 3636 | 3636 | 511 | 0 | 138 | 0 | 649 | 4812 | 331536 |
| 7 BHILWARA | 6648 | 5447 | 12095 | 4099 | 0 | 63 | 0 | 4162 | 78584 | 390416 |
| 8 BIKANER | 0 | 169692 | 169692 | 1 | 0 | 0 | 0 | 1 | 455469 | 712522 |
| 9 BUNDI | 16018 | 0 | 16018 | 4697 | 3 | 791 | 0 | 5491 | 36921 | 224708 |
| 10 CHITTORGARH | 26637 | 0 | 26637 | 2757 | 0 | 217 | 0 | 2974 | 39562 | 365841 |
| 11 CHURU | 23816 | 268210 | 292026 | 0 | 0 | 0 | 0 | 0 | 620125 | 1060097 |
| 12 DAUSA | 0 | 1587 | 1587 | 0 | 0 | 39 | 0 | 39 | 1973 | 219661 |
| 13 DHOLPUR | 827 | 0 | 827 | 0 | 0 | 69 | 0 | 69 | 1843 | 131242 |
| 14 DUNGARPUR | 15811 | 1235 | 17046 | 0 | 0 | 0 | 1889 | 1889 | 33105 | 185365 |
| 15 GANGANAGAR | 123016 | 0 | 123016 | 4 | 0 | 91 | 0 | 95 | 153159 | 400691 |
| 16 HANUMANGARH | 230192 | 0 | 230192 | 1 | 0 | 0 | 0 | 1 | 285577 | 633048 |
| 17 JAIPUR | 10123 | 0 | 10123 | 2 | 0 | 0 | 0 | 2 | 101818 | 621397 |
| 18 JAISALMER | 0 | 70928 | 70928 | 0 | 0 | 3 | 0 | 3 | 74538 | 218237 |
| 19 JALORE | 2548 | 15 | 2563 | 0 | 0 | 0 | 0 | 0 | 159617 | 525095 |
| 20 JHALAWAR | 16920 | 5313 | 22233 | 2527 | 0 | 378 | 207 | 3112 | 37717 | 143596 |
| 21 JHUNJHUNU | 60727 | 8040 | 68767 | 0 | 0 | 127 | 0 | 127 | 113104 | 486097 |
| 22 JODHPUR | 0 | 724 | 724 | 0 | 0 | 0 | 0 | 0 | 277438 | 953494 |
| 23 KARALI | 0 | 4108 | 4108 | 1 | 0 | 6 | 0 | 7 | 4705 | 191515 |
| 24 KOTA | 2679 | 2603 | 5282 | 18 | 0 | 71 | 0 | 89 | 13461 | 150512 |
| 25 NAGAU | 9835 | 11656 | 21491 | 0 | 0 | 2433 | 0 | 2433 | 534627 | 1144870 |
| 26 PALI | 16406 | 0 | 16406 | 0 | 0 | 0 | 0 | 0 | 124347 | 407604 |
| 27 RAJSAMAND | 1251 | 183 | 1434 | 0 | 0 | 0 | 0 | 0 | 3677 | 111565 |
| 28 S.MADHOPUR | 0 | 7325 | 7325 | 4 | 0 | 49 | 0 | 53 | 12116 | 142713 |
| 29 SIKAR | 20253 | 19575 | 39828 | 0 | 0 | 0 | 0 | 0 | 124380 | 530634 |
| 30 SIROHI | 4118 | 0 | 4118 | 0 | 0 | 0 | 77 | 77 | 17621 | 110883 |
| 31 TONK | 0 | 10112 | 10112 | 66 | 0 | 75 | 311 | 452 | 81640 | 314839 |
| 32 UDAIPUR | 3806 | 9905 | 13711 | 0 | 0 | 2 | 2917 | 2919 | 29200 | 326175 |
| RAJ. STATE | 612766 | 618516 | 1231282 | 14822 | 3 | 4718 | 14298 | 33841 | 3868803 | 13644081 |

(CONT..)

TABLE - 7

CROP WISE TOTAL AREA (2007-08)

(HECTARE)

| DISTRICT | FOOD CROPS | | | | | | |
|----------------|------------|------|-------|---------------------|--------|-----------|------------|
| | SUGAR | | | CONDIMENTS & SPICES | | | |
| | SUGAR-CANE | OTH. | TOTAL | RED-CHI-LLIES | GINGER | TUR-MERIC | CORIAN-DER |
| 1 | 53 | 54 | 55 | 56 | 57 | 58 | 59 |
| 1 AJMER | 42 | 0 | 42 | 1172 | 0 | 0 | 81 |
| 2 ALWAR | 98 | 0 | 98 | 424 | 0 | 0 | 61 |
| 3 BANSWARA | 352 | 0 | 352 | 358 | 1 | 0 | 0 |
| 4 BARAN | 55 | 0 | 55 | 201 | 17 | 0 | 82808 |
| 5 BARMER | 0 | 0 | 0 | 32 | 0 | 0 | 1 |
| 6 BHARATPUR | 99 | 0 | 99 | 602 | 0 | 0 | 13 |
| 7 BHILWARA | 329 | 0 | 329 | 1384 | 0 | 1 | 16 |
| 8 BIKANER | 7 | 0 | 7 | 2 | 0 | 0 | 11 |
| 9 BUNDI | 3667 | 0 | 3667 | 163 | 0 | 57 | 1407 |
| 10 CHITTORGARH | 1195 | 0 | 1195 | 401 | 0 | 5 | 2451 |
| 11 CHURU | 0 | 0 | 0 | 0 | 0 | 0 | 5 |
| 12 DAUSA | 2 | 0 | 2 | 24 | 0 | 0 | 5 |
| 13 DHOLPUR | 119 | 0 | 119 | 610 | 0 | 0 | 4 |
| 14 DUNGARPUR | 185 | 0 | 185 | 120 | 0 | 0 | 1 |
| 15 GANGANAGAR | 2675 | 0 | 2675 | 58 | 0 | 0 | 7 |
| 16 HANUMANGARH | 21 | 0 | 21 | 51 | 0 | 0 | 0 |
| 17 JAIPUR | 22 | 0 | 22 | 1516 | 0 | 0 | 51 |
| 18 JAISALMER | 0 | 0 | 0 | 31 | 0 | 0 | 25 |
| 19 JALORE | 0 | 0 | 0 | 743 | 0 | 0 | 7 |
| 20 JHALAWAR | 25 | 0 | 25 | 491 | 0 | 0 | 85762 |
| 21 JHUNJHUNU | 0 | 0 | 0 | 372 | 0 | 0 | 6 |
| 22 JODHPUR | 0 | 0 | 0 | 5917 | 0 | 0 | 274 |
| 23 KARALI | 114 | 0 | 114 | 341 | 0 | 0 | 1 |
| 24 KOTA | 23 | 0 | 23 | 124 | 0 | 1 | 39657 |
| 25 NAGPUR | 0 | 0 | 0 | 773 | 0 | 0 | 24 |
| 26 PALI | 0 | 0 | 0 | 630 | 0 | 0 | 6 |
| 27 RAJSAMAND | 565 | 0 | 565 | 395 | 0 | 2 | 24 |
| 28 S.MADHOPUR | 57 | 0 | 57 | 2846 | 1 | 1 | 121 |
| 29 SIKAR | 20 | 0 | 20 | 215 | 0 | 0 | 24 |
| 30 SIROHI | 0 | 0 | 0 | 256 | 0 | 0 | 1 |
| 31 TONK | 58 | 0 | 58 | 1109 | 0 | 0 | 34 |
| 32 UDAIPUR | 671 | 0 | 671 | 728 | 112 | 37 | 73 |
| RAJ. STATE | 10401 | 0 | 10401 | 22089 | 131 | 104 | 212961 |

(CONT..)

TABLE - 7

CROP WISE TOTAL AREA (2007-08)

(HECTARE)

| DISTRICT | FOOD CROPS | | | | | | |
|-----------------|---------------------|--------|--------|--------|-------|------|--------|
| | CONDIMENTS & SPICES | | | | | | |
| | CUMIN | AJWAIN | GARLIC | FENNEL | METHI | OTH. | TOTAL |
| 1 | 60 | 61 | 62 | 63 | 64 | 65 | 66 |
| 1 AJMER | 5598 | 25 | 24 | 401 | 39 | 0 | 7340 |
| 2 ALWAR | 1 | 0 | 2 | 0 | 695 | 25 | 1208 |
| 3 BANSWARA | 0 | 13 | 1 | 0 | 27 | 0 | 400 |
| 4 BARAN | 2 | 0 | 5308 | 2 | 1043 | 0 | 89381 |
| 5 BARMER | 68076 | 0 | 1 | 0 | 167 | 0 | 68277 |
| 6 BHARATPUR | 0 | 0 | 10 | 9 | 4 | 0 | 638 |
| 7 BHILWARA | 4422 | 751 | 682 | 83 | 75 | 0 | 7414 |
| 8 BIKANER | 1499 | 1 | 0 | 0 | 1918 | 0 | 3431 |
| 9 BUNDI | 29 | 0 | 1608 | 7 | 1440 | 0 | 4711 |
| 10 CHITTORGARH | 624 | 14222 | 11200 | 6 | 7467 | 1666 | 38042 |
| 11 CHURU | 975 | 0 | 1 | 0 | 2197 | 0 | 3178 |
| 12 DAUSA | 7 | 0 | 6 | 778 | 24 | 0 | 844 |
| 13 DHOLPUR | 0 | 0 | 29 | 0 | 0 | 0 | 643 |
| 14 DUNGARPUR | 0 | 0 | 14 | 38 | 25 | 0 | 198 |
| 15 GANGANAGAR | 0 | 0 | 48 | 0 | 52 | 8 | 173 |
| 16 HANUMANGARIH | 0 | 0 | 22 | 0 | 72 | 1 | 146 |
| 17 JAIPUR | 217 | 2 | 39 | 17 | 3227 | 16 | 5085 |
| 18 JAISALMER | 6443 | 0 | 0 | 0 | 20 | 0 | 6519 |
| 19 JALORE | 61416 | 0 | 11 | 365 | 299 | 0 | 62841 |
| 20 JHALAWAR | 13 | 35 | 5603 | 3 | 3528 | 1696 | 97131 |
| 21 JHUNJHUNU | 3 | 0 | 472 | 0 | 5726 | 9 | 6588 |
| 22 JODHPUR | 31566 | 0 | 4519 | 1988 | 532 | 0 | 44796 |
| 23 KARALI | 0 | 0 | 10 | 0 | 3 | 0 | 355 |
| 24 KOTA | 16 | 137 | 5211 | 10 | 4042 | 587 | 49785 |
| 25 NAGPUR | 13692 | 17 | 68 | 2654 | 4747 | 1777 | 23752 |
| 26 PALI | 12634 | 0 | 51 | 849 | 1708 | 1172 | 17050 |
| 27 RAJSAMAND | 15 | 925 | 244 | 0 | 162 | 0 | 1767 |
| 28 S.MADHOPUR | 19 | 0 | 59 | 438 | 132 | 17 | 3634 |
| 29 SIKAR | 84 | 0 | 117 | 0 | 10290 | 9 | 10739 |
| 30 SIROHI | 5939 | 0 | 16 | 5297 | 34 | 0 | 11543 |
| 31 TONK | 2028 | 6 | 53 | 1682 | 0 | 6 | 4918 |
| 32 UDAIPUR | 157 | 882 | 144 | 7 | 104 | 27 | 2271 |
| RAJ. STATE | 215475 | 17016 | 35573 | 14634 | 49799 | 7016 | 574798 |

(CONT..)

TABLE - 7

CROP WISE TOTAL AREA (2007-08)

(HECTARE)

| DISTRICT | FOOD CROPS | | | | | | | |
|----------------|---------------------|--------|--------|-------|--------|-------|--------|-------|
| | FRUITS & VEGETABLES | | | | | | | |
| | FRUITS | | | | | | | |
| | FRESH - FRUITS | | | | | | | |
| | CITRUS FRUITS | | | | | | | |
| | MANGO | ORANGE | MOSAMI | MALTA | SANTRA | LEMON | POMELO | OTHER |
| 1 | 67 | 68 | 69 | 70 | 71 | 72 | 73 | 74 |
| 1 AJMER | 58 | 0 | 0 | 0 | 0 | 51 | 0 | 407 |
| 2 ALWAR | 55 | 0 | 4 | 0 | 1 | 106 | 0 | 0 |
| 3 BANSWARA | 0 | 0 | 0 | 0 | 0 | 0 | 0 | 0 |
| 4 BARAN | 199 | 6 | 3 | 0 | 0 | 68 | 0 | 104 |
| 5 BARMER | 0 | 0 | 0 | 0 | 0 | 2 | 44 | 4 |
| 6 BHARATPUR | 58 | 0 | 3 | 0 | 0 | 577 | 0 | 144 |
| 7 BHILWARA | 8 | 0 | 4 | 0 | 1 | 11 | 0 | 40 |
| 8 BIKANER | 0 | 0 | 5 | 0 | 0 | 19 | 0 | 68 |
| 9 BUNDI | 80 | 0 | 0 | 0 | 2 | 29 | 0 | 6 |
| 10 CHITTORGARH | 0 | 0 | 0 | 0 | 1 | 1 | 0 | 16 |
| 11 CHURU | 0 | 0 | 0 | 0 | 0 | 0 | 0 | 0 |
| 12 DAUSA | 0 | 0 | 0 | 0 | 0 | 0 | 0 | 0 |
| 13 DHOLPUR | 0 | 0 | 0 | 0 | 0 | 0 | 0 | 0 |
| 14 DUNGARPUR | 0 | 0 | 0 | 0 | 0 | 0 | 0 | 0 |
| 15 GANGANAGAR | 34 | 0 | 359 | 172 | 0 | 111 | 0 | 3648 |
| 16 HANUMANGARH | 0 | 0 | 28 | 17 | 0 | 1 | 0 | 657 |
| 17 JAIPUR | 0 | 0 | 0 | 0 | 0 | 0 | 0 | 0 |
| 18 JAISALMER | 1 | 0 | 0 | 0 | 0 | 2 | 0 | 81 |
| 19 JALORE | 39 | 0 | 0 | 0 | 0 | 53 | 0 | 31 |
| 20 JHALAWAR | 15 | 0 | 0 | 0 | 7346 | 44 | 0 | 18 |
| 21 JHUNJHUNU | 2 | 0 | 0 | 0 | 0 | 7 | 0 | 1 |
| 22 JODHPUR | 0 | 0 | 0 | 0 | 0 | 30 | 0 | 108 |
| 23 KARALI | 269 | 1 | 0 | 0 | 0 | 144 | 0 | 0 |
| 24 KOTA | 0 | 0 | 0 | 0 | 0 | 0 | 0 | 0 |
| 25 NAGOUR | 4 | 0 | 0 | 0 | 0 | 35 | 153 | 50 |
| 26 PALI | 2 | 0 | 0 | 0 | 0 | 168 | 0 | 75 |
| 27 RAJSAMAND | 0 | 0 | 0 | 0 | 6 | 11 | 0 | 39 |
| 28 S.MADHOPUR | 0 | 0 | 0 | 0 | 0 | 0 | 0 | 0 |
| 29 SIKAR | 37 | 0 | 0 | 0 | 4 | 17 | 0 | 71 |
| 30 SIROHI | 0 | 0 | 0 | 0 | 0 | 23 | 0 | 0 |
| 31 TONK | 60 | 2 | 2 | 0 | 0 | 39 | 0 | 26 |
| 32 UDAIPUR | 0 | 0 | 3 | 0 | 0 | 1 | 0 | 70 |
| RAJ. STATE | 921 | 9 | 411 | 189 | 7361 | 1550 | 197 | 5664 |

(CONT..)

TABLE - 7

CROP WISE TOTAL AREA (2007-08)

(HECTARE)

| DISTRICT | FOOD CROPS | | | | | | | |
|----------------|---------------------|-------|--------------|-------|--------|------------|-------------|-------|
| | FRUITS & VEGETABLES | | | | | | | |
| | FRUITS | | | | | | | |
| | FRESH - FRUITS | | | | | | | |
| | BANANA | GRAPE | POME-GRANATE | GUAVA | PAPAYA | MELON-MUSK | WATER-MELON | KAKRI |
| 1 | 75 | 76 | 77 | 78 | 79 | 80 | 81 | 82 |
| 1 AJMER | 0 | 0 | 8 | 60 | 3 | 16 | 109 | 84 |
| 2 ALWAR | 4 | 0 | 8 | 24 | 10 | 212 | 89 | 169 |
| 3 BANSWARA | 0 | 5 | 10 | 0 | 0 | 87 | 0 | 0 |
| 4 BARAN | 1 | 0 | 17 | 116 | 24 | 52 | 0 | 1 |
| 5 BARMER | 0 | 0 | 0 | 0 | 0 | 12 | 0 | 0 |
| 6 BHARATPUR | 0 | 0 | 0 | 124 | 22 | 116 | 2 | 29 |
| 7 BHILWARA | 0 | 0 | 1 | 49 | 34 | 54 | 146 | 55 |
| 8 BIKANER | 4 | 0 | 4 | 2 | 0 | 11 | 6 | 0 |
| 9 BUNDI | 0 | 0 | 0 | 280 | 23 | 81 | 0 | 0 |
| 10 CHITTORGARH | 0 | 0 | 0 | 1 | 5 | 41 | 29 | 28 |
| 11 CHURU | 0 | 0 | 0 | 0 | 0 | 1 | 0 | 10 |
| 12 DAUSA | 0 | 0 | 0 | 0 | 0 | 112 | 59 | 35 |
| 13 DHOLPUR | 0 | 0 | 0 | 0 | 0 | 21 | 0 | 0 |
| 14 DUNGARPUR | 0 | 0 | 0 | 0 | 0 | 27 | 0 | 0 |
| 15 GANGANAGAR | 0 | 1 | 127 | 46 | 0 | 0 | 0 | 44 |
| 16 HANUMANGARH | 0 | 4 | 96 | 23 | 0 | 0 | 0 | 0 |
| 17 JAIPUR | 0 | 0 | 0 | 0 | 0 | 223 | 2189 | 743 |
| 18 JAISALMER | 0 | 17 | 6 | 18 | 0 | 0 | 0 | 0 |
| 19 JALORE | 0 | 0 | 5 | 0 | 17 | 118 | 1 | 73 |
| 20 JHALAWAR | 0 | 0 | 0 | 131 | 32 | 3 | 0 | 15 |
| 21 JHUNJHUNU | 0 | 0 | 1 | 1 | 1 | 4 | 0 | 109 |
| 22 JODHPUR | 0 | 0 | 10 | 16 | 6 | 31 | 0 | 0 |
| 23 KARALI | 2 | 0 | 0 | 9 | 21 | 0 | 0 | 0 |
| 24 KOTA | 0 | 0 | 0 | 0 | 0 | 12 | 0 | 59 |
| 25 NAGPUR | 0 | 0 | 17 | 4 | 1 | 176 | 280 | 0 |
| 26 PALI | 0 | 0 | 17 | 1 | 4 | 331 | 0 | 0 |
| 27 RAJSAMAND | 1 | 0 | 0 | 7 | 2 | 67 | 0 | 49 |
| 28 S.MADHOPUR | 0 | 0 | 0 | 0 | 0 | 15 | 2 | 22 |
| 29 SIKAR | 0 | 0 | 1 | 5 | 5 | 26 | 68 | 94 |
| 30 SIROHI | 5 | 0 | 0 | 0 | 45 | 91 | 0 | 62 |
| 31 TONK | 0 | 0 | 0 | 36 | 5 | 76 | 27 | 353 |
| 32 UDAIPUR | 0 | 0 | 0 | 61 | 0 | 15 | 5 | 15 |
| RAJ. STATE | 17 | 27 | 328 | 1014 | 260 | 2031 | 3012 | 2049 |

(CONT..)

TABLE - 7

CROP WISE TOTAL AREA (2007-08)

(HECTARE)

| DISTRICT | FOOD CROPS | | | | | | | | |
|----------------|---------------------|-------|------------|--------------------------------|-----------------|-------|--------|-------|-------|
| | FRUITS & VEGETABLES | | | | | | | | |
| | FRUITS | | VEGETABLES | | | | | | |
| | FRESH-FRUITS | | POTATO | WATER CALDROP (SINGHADA) | SWEET POTATO | ONION | OTHERS | | |
| | OTH. | TOTAL | | | | | KHARIF | RABI | TOTAL |
| 1 | 83 | 84 | 85 | 86 | 87 | 88 | 89 | 90 | 91 |
| 1 AJMER | 1 | 797 | 0 | 2 | 110 | 772 | 2957 | 1048 | 4005 |
| 2 ALWAR | 237 | 919 | 129 | 19 | 30 | 8656 | 3020 | 3303 | 6323 |
| 3 BANSWARA | 0 | 102 | 3 | 0 | 0 | 114 | 95 | 140 | 235 |
| 4 BARAN | 0 | 591 | 80 | 5 | 3 | 30 | 573 | 742 | 1315 |
| 5 BARMER | 0 | 62 | 0 | 0 | 0 | 16 | 107 | 336 | 443 |
| 6 BIHARATPUR | 7 | 1082 | 3916 | 19 | 201 | 250 | 1204 | 770 | 1974 |
| 7 BHILWARA | 2 | 405 | 7 | 5 | 53 | 73 | 935 | 698 | 1633 |
| 8 BIKANER | 3 | 122 | 2 | 0 | 0 | 4 | 114 | 194 | 308 |
| 9 BUNDI | 0 | 501 | 194 | 2 | 256 | 41 | 1294 | 616 | 1910 |
| 10 CHITTORGARH | 5 | 127 | 32 | 0 | 13 | 1006 | 583 | 666 | 1249 |
| 11 CHURU | 14 | 25 | 2 | 0 | 0 | 99 | 41 | 61 | 102 |
| 12 DAUSA | 0 | 206 | 12 | 5 | 4 | 71 | 377 | 1051 | 1428 |
| 13 DHOLPUR | 0 | 21 | 5377 | 3 | 75 | 7 | 439 | 213 | 652 |
| 14 DUNGARPUR | 0 | 27 | 2 | 0 | 0 | 39 | 81 | 109 | 190 |
| 15 GANGANAGAR | 405 | 4947 | 500 | 0 | 0 | 25 | 722 | 1060 | 1782 |
| 16 HANUMANGARH | 168 | 994 | 271 | 9 | 0 | 28 | 290 | 785 | 1075 |
| 17 JAIPUR | 0 | 3155 | 39 | 2 | 11 | 1889 | 3508 | 21877 | 25385 |
| 18 JAISALMER | 0 | 125 | 38 | 0 | 0 | 18 | 31 | 29 | 60 |
| 19 JALORE | 4 | 341 | 77 | 0 | 121 | 253 | 725 | 568 | 1293 |
| 20 JHALAWAR | 0 | 7604 | 110 | 7 | 186 | 258 | 521 | 395 | 916 |
| 21 JHUNJHUNU | 16 | 142 | 10 | 0 | 9 | 1955 | 372 | 464 | 836 |
| 22 JODHPUR | 19 | 220 | 0 | 0 | 66 | 12331 | 1511 | 2094 | 3605 |
| 23 KARAULI | 13 | 459 | 55 | 3 | 13 | 2 | 185 | 394 | 579 |
| 24 KOTA | 0 | 71 | 102 | 0 | 0 | 64 | 874 | 1378 | 2252 |
| 25 NAGOUR | 0 | 720 | 0 | 0 | 775 | 8074 | 625 | 1990 | 2615 |
| 26 PALI | 40 | 638 | 2 | 0 | 15 | 160 | 420 | 1064 | 1484 |
| 27 RAJSAMAND | 1 | 183 | 15 | 0 | 7 | 29 | 229 | 174 | 403 |
| 28 S.MADHOPUR | 0 | 39 | 36 | 12 | 20 | 113 | 502 | 449 | 951 |
| 29 SIKAR | 12 | 340 | 10 | 0 | 91 | 6195 | 323 | 1415 | 1738 |
| 30 SIROHI | 28 | 254 | 218 | 0 | 18 | 50 | 379 | 2238 | 2617 |
| 31 TONK | 3 | 629 | 8 | 3 | 38 | 96 | 2772 | 835 | 3607 |
| 32 UDAIPUR | 1 | 171 | 7 | 0 | 0 | 29 | 397 | 442 | 839 |
| RAJ. STATE | 979 | 26019 | 11254 | 96 | 2115 | 42747 | 26206 | 47598 | 73804 |

(CONT.)

TABLE - 7

CROP WISE TOTAL AREA (2007-08)

(HECTARE)

| DISTRICT | FOOD CROPS | | | |
|----------------|--------------------------|---|------------------------|------------------------|
| | TOTAL VEGE- TABLES | TOTAL FRUITS AND VEGE- TABLES | OTHER FOOD CROPS | TOTAL FOOD CROPS |
| 1 | 92 | 93 | 94 | 95 |
| 1 AJMER | 4889 | 5686 | 0 | 408915 |
| 2 ALWAR | 15157 | 16076 | 0 | 523100 |
| 3 BANSWARA | 352 | 454 | 0 | 324493 |
| 4 BARAN | 1433 | 2024 | 0 | 233952 |
| 5 BARMER | 459 | 521 | 0 | 1311182 |
| 6 BHARATPUR | 6360 | 7442 | 0 | 339715 |
| 7 BHILWARA | 1771 | 2176 | 0 | 400335 |
| 8 BIKANER | 314 | 436 | 0 | 716396 |
| 9 BUNDI | 2403 | 2904 | 0 | 235990 |
| 10 CHITTORGARH | 2300 | 2427 | 0 | 407505 |
| 11 CHURU | 203 | 228 | 0 | 1063503 |
| 12 DAUSA | 1520 | 1726 | 0 | 222233 |
| 13 DHOLPUR | 6114 | 6135 | 8 | 138147 |
| 14 DUNGARPUR | 231 | 258 | 0 | 186006 |
| 15 GANGANAGAR | 2307 | 7254 | 31 | 410824 |
| 16 HANUMANGARH | 1383 | 2377 | 0 | 635592 |
| 17 JAIPUR | 27326 | 30481 | 0 | 656985 |
| 18 JAISALMER | 116 | 241 | 0 | 224997 |
| 19 JALORE | 1744 | 2085 | 0 | 590021 |
| 20 JHALAWAR | 1477 | 9081 | 2 | 249835 |
| 21 JHUNJHUNU | 2810 | 2952 | 0 | 495637 |
| 22 JODHPUR | 16002 | 16222 | 0 | 1014512 |
| 23 KARALI | 652 | 1111 | 22 | 193117 |
| 24 KOTA | 2418 | 2489 | 0 | 202809 |
| 25 NAGOUR | 11464 | 12184 | 0 | 1180806 |
| 26 PALI | 1661 | 2299 | 0 | 426953 |
| 27 RAJSAMAND | 454 | 637 | 0 | 114534 |
| 28 S.MADHOPUR | 1132 | 1171 | 0 | 147575 |
| 29 SIKAR | 8034 | 8374 | 0 | 549767 |
| 30 SIROHI | 2903 | 3157 | 0 | 125583 |
| 31 TONK | 3752 | 4381 | 0 | 324196 |
| 32 UDAIPUR | 875 | 1046 | 0 | 330163 |
| RAJ. STATE | 130016 | 156035 | 63 | 14385378 |

(CONT..)

TABLE - 7

CROP WISE TOTAL AREA (2007-08)

(HECTARE)

| DISTRICT | NON FOOD CROPS | | | | | | |
|----------------|-------------------|-----------------|--------------|-------------------|--------------|---------------|---------------|
| | O I L - S E E D S | | | | | | |
| | GROUND -NUT | CASTOR -SEED | SESU- MUM | RAPE & MUSTARD | LIN- SEED | TARA- MIRA | SOYA- BEAN |
| 1 | 96 | 97 | 98 | 99 | 100 | 101 | 102 |
| 1 AJMER | 2327 | 19 | 11269 | 13048 | 19 | 1457 | 22 |
| 2 ALWAR | 1010 | 0 | 2782 | 234517 | 0 | 371 | 1 |
| 3 BANSWARA | 219 | 1 | 486 | 86 | 16 | 45 | 22411 |
| 4 BARAN | 447 | 0 | 6125 | 83203 | 70 | 397 | 200166 |
| 5 BARMER | 305 | 21303 | 2139 | 20454 | 4 | 141 | 0 |
| 6 BHARATPUR | 7 | 23 | 2067 | 192125 | 0 | 383 | 1 |
| 7 BHILWARA | 9712 | 14 | 26195 | 35976 | 1 | 1709 | 3149 |
| 8 BIKANER | 51292 | 145 | 3260 | 42129 | 13 | 463 | 0 |
| 9 BUNDI | 399 | 0 | 10047 | 62697 | 45 | 860 | 76046 |
| 10 CHITTORGARH | 24836 | 5 | 6056 | 81927 | 125 | 1006 | 140057 |
| 11 CHURU | 15839 | 1 | 1487 | 19613 | 0 | 42 | 0 |
| 12 DAUSA | 13787 | 0 | 6223 | 76150 | 1 | 793 | 0 |
| 13 DHOLPUR | 128 | 0 | 3788 | 50852 | 0 | 271 | 0 |
| 14 DUNGARPUR | 76 | 199 | 985 | 623 | 0 | 47 | 298 |
| 15 GANGANAGAR | 2539 | 346 | 965 | 263838 | 0 | 11582 | 0 |
| 16 HANUMANGARH | 729 | 6225 | 3261 | 93845 | 0 | 849 | 5 |
| 17 JAIPUR | 42069 | 20 | 4218 | 117335 | 6 | 4563 | 0 |
| 18 JAISALMER | 7298 | 844 | 320 | 64021 | 0 | 351 | 0 |
| 19 JALORE | 2375 | 48426 | 12053 | 87578 | 28 | 829 | 0 |
| 20 JHALAWAR | 1374 | 0 | 2269 | 27747 | 53 | 81 | 224695 |
| 21 JHUNJHUNU | 2456 | 28 | 95 | 75302 | 0 | 70 | 0 |
| 22 JODHPUR | 28869 | 14827 | 30486 | 85165 | 0 | 628 | 0 |
| 23 KARALI | 887 | 0 | 14250 | 81195 | 0 | 915 | 19 |
| 24 KOTA | 257 | 1 | 11471 | 73343 | 127 | 212 | 124405 |
| 25 NAGAU | 15737 | 140 | 10522 | 88879 | 26 | 837 | 0 |
| 26 PALI | 1271 | 3317 | 79385 | 64512 | 15 | 1311 | 2 |
| 27 RAJSAMAND | 2574 | 1 | 2280 | 3681 | 12 | 207 | 29 |
| 28 S.MADHOPUR | 3374 | 8 | 29110 | 138916 | 94 | 1573 | 1472 |
| 29 SIKAR | 26912 | 2 | 617 | 74311 | 28 | 408 | 1 |
| 30 SIROHI | 5221 | 30412 | 9283 | 23524 | 0 | 62 | 0 |
| 31 TONK | 10571 | 4 | 17740 | 162829 | 1 | 5498 | 87 |
| 32 UDAIPUR | 4526 | 26 | 3639 | 18776 | 43 | 148 | 4791 |
| RAJ. STATE | 279423 | 126337 | 314873 | 2458197 | 727 | 38109 | 797657 |

(CONT..)

TABLE - 7

CROP WISE TOTAL AREA (2007-08)

(HECTARE)

| DISTRICT | NON FOOD CROPS | | | | | | | |
|----------------|----------------|------|---------|--------------------|----------|-------|-------|--------|
| | OIL-SEEDS | | | FIBRES | | | | |
| | SUN- FLOWER | OTH. | TOTAL | COTTON | | | | |
| | | | | PUNJAB AMERICAN | AMERICAN | DESHI | MALVI | TOTAL |
| 1 | 103 | 104 | 105 | 106 | 107 | 108 | 109 | 110 |
| 1 AJMER | 0 | 1 | 28162 | 0 | 4854 | 279 | 0 | 5133 |
| 2 ALWAR | 0 | 2 | 238683 | 0 | 2973 | 0 | 0 | 2973 |
| 3 BANSWARA | 0 | 0 | 23264 | 0 | 11365 | 0 | 0 | 11365 |
| 4 BARAN | 0 | 0 | 290408 | 0 | 0 | 0 | 0 | 0 |
| 5 BARMER | 0 | 0 | 44346 | 0 | 0 | 5 | 0 | 5 |
| 6 BHARATPUR | 0 | 1 | 194607 | 220 | 0 | 86 | 0 | 306 |
| 7 BHILWARA | 0 | 8 | 76764 | 0 | 7892 | 419 | 0 | 8311 |
| 8 BIKANER | 0 | 0 | 97302 | 0 | 1467 | 2879 | 0 | 4346 |
| 9 BUNDI | 0 | 4 | 150098 | 0 | 0 | 0 | 0 | 0 |
| 10 CHITTORGARH | 0 | 2 | 254014 | 0 | 0 | 2533 | 0 | 2533 |
| 11 CHURU | 0 | 0 | 36982 | 0 | 0 | 9 | 0 | 9 |
| 12 DAUSA | 0 | 19 | 96973 | 0 | 0 | 95 | 0 | 95 |
| 13 DHOLPUR | 0 | 0 | 55039 | 0 | 0 | 1 | 0 | 1 |
| 14 DUNGARPUR | 0 | 25 | 2253 | 0 | 0 | 371 | 0 | 371 |
| 15 GANGANAGAR | 1 | 101 | 279372 | 0 | 111349 | 39241 | 0 | 150590 |
| 16 HANUMANGARH | 0 | 5 | 104919 | 0 | 132613 | 24101 | 0 | 156714 |
| 17 JAIPUR | 0 | 0 | 168211 | 0 | 0 | 125 | 0 | 125 |
| 18 JAISALMER | 0 | 0 | 72834 | 0 | 0 | 9 | 0 | 9 |
| 19 JALORE | 0 | 1 | 151290 | 0 | 523 | 0 | 0 | 523 |
| 20 JHALAWAR | 0 | 0 | 256219 | 0 | 0 | 24 | 0 | 24 |
| 21 JHUNJHUNU | 0 | 7 | 77958 | 0 | 0 | 34 | 0 | 34 |
| 22 JODHPUR | 38 | 1532 | 161545 | 0 | 2 | 7235 | 0 | 7237 |
| 23 KARALI | 1 | 11 | 97278 | 0 | 0 | 24 | 0 | 24 |
| 24 KOTA | 0 | 6 | 209822 | 0 | 0 | 0 | 0 | 0 |
| 25 NAGOUR | 0 | 16 | 116157 | 0 | 7944 | 0 | 0 | 7944 |
| 26 PALI | 0 | 0 | 149813 | 3449 | 0 | 0 | 0 | 3449 |
| 27 RAJSAMAND | 0 | 0 | 8784 | 0 | 4473 | 0 | 0 | 4473 |
| 28 S.MADHOPUR | 0 | 0 | 174547 | 0 | 0 | 0 | 0 | 0 |
| 29 SIKAR | 0 | 20 | 102299 | 161 | 0 | 0 | 0 | 161 |
| 30 SIROHI | 0 | 0 | 68502 | 0 | 1999 | 0 | 0 | 1999 |
| 31 TONK | 0 | 18 | 196748 | 0 | 0 | 165 | 0 | 165 |
| 32 UDAIPUR | 0 | 0 | 31949 | 0 | 0 | 260 | 0 | 260 |
| RAJ. STATE | 40 | 1779 | 4017142 | 3830 | 287454 | 77895 | 0 | 369179 |

(CONT..)

TABLE - 7

CROP WISE TOTAL AREA (2007-08)

(HECTARE)

| DISTRICT | NON FOOD CROPS | | | | | | | |
|----------------|----------------|-------|------|--------|-------------------------|---------|--------|-------|
| | FIBRES | | | | DYES & DYEING MATERIALS | | | |
| | SAN-HEMP | MESTA | OTH. | TOTAL | INDIGO | MEHANDI | OTHERS | TOTAL |
| 1 | 111 | 112 | 113 | 114 | 115 | 116 | 117 | 118 |
| 1 AJMER | 0 | 0 | 0 | 5133 | 0 | 7 | 0 | 7 |
| 2 ALWAR | 21 | 0 | 1480 | 4474 | 0 | 0 | 0 | 0 |
| 3 BANSWARA | 434 | 0 | 0 | 11799 | 0 | 0 | 0 | 0 |
| 4 BARAN | 3 | 0 | 0 | 3 | 0 | 0 | 0 | 0 |
| 5 BARMER | 0 | 0 | 0 | 5 | 0 | 0 | 0 | 0 |
| 6 BHARATPUR | 15 | 0 | 5913 | 6234 | 0 | 0 | 0 | 0 |
| 7 BHILWARA | 75 | 0 | 0 | 8386 | 0 | 6 | 0 | 6 |
| 8 BIKANER | 0 | 0 | 0 | 4346 | 0 | 0 | 0 | 0 |
| 9 BUNDI | 6 | 0 | 0 | 6 | 0 | 0 | 0 | 0 |
| 10 CHITTORGARH | 55 | 0 | 0 | 2588 | 0 | 0 | 0 | 0 |
| 11 CHURU | 0 | 0 | 0 | 9 | 0 | 0 | 0 | 0 |
| 12 DAUSA | 13 | 0 | 420 | 528 | 0 | 0 | 0 | 0 |
| 13 DHOLPUR | 15 | 0 | 953 | 969 | 0 | 0 | 0 | 0 |
| 14 DUNGARPUR | 69 | 0 | 4 | 444 | 0 | 0 | 0 | 0 |
| 15 GANGANAGAR | 0 | 0 | 0 | 150590 | 0 | 0 | 0 | 0 |
| 16 HANUMANGARH | 0 | 0 | 0 | 156714 | 0 | 0 | 0 | 0 |
| 17 JAIPUR | 3 | 0 | 0 | 128 | 0 | 0 | 0 | 0 |
| 18 JAISALMER | 0 | 0 | 0 | 9 | 0 | 0 | 0 | 0 |
| 19 JALORE | 6 | 1 | 0 | 530 | 0 | 0 | 0 | 0 |
| 20 JHALAWAR | 0 | 0 | 0 | 24 | 0 | 0 | 0 | 0 |
| 21 JHUNJHUNU | 3 | 0 | 0 | 37 | 0 | 0 | 0 | 0 |
| 22 JODHPUR | 0 | 0 | 0 | 7237 | 0 | 1740 | 0 | 1740 |
| 23 KARAUJI | 4 | 0 | 114 | 142 | 0 | 0 | 0 | 0 |
| 24 KOTA | 3 | 0 | 0 | 3 | 0 | 0 | 0 | 0 |
| 25 NAGPUR | 0 | 0 | 0 | 7944 | 0 | 6 | 0 | 6 |
| 26 PALI | 54 | 0 | 0 | 3503 | 4 | 39999 | 0 | 40003 |
| 27 RAJSAMAND | 25 | 0 | 0 | 4498 | 0 | 0 | 9 | 9 |
| 28 S.MADHOPUR | 24 | 0 | 93 | 117 | 0 | 0 | 0 | 0 |
| 29 SIKAR | 9 | 0 | 0 | 170 | 0 | 0 | 0 | 0 |
| 30 SIROHI | 6 | 0 | 0 | 2005 | 0 | 0 | 0 | 0 |
| 31 TONK | 4 | 0 | 0 | 169 | 0 | 0 | 0 | 0 |
| 32 UDAIPUR | 160 | 0 | 0 | 420 | 0 | 0 | 0 | 0 |
| RAJ. STATE | 1007 | 1 | 8977 | 379164 | 4 | 41758 | 9 | 41771 |

(CONT.)

TABLE - 7

CROP WISE TOTAL AREA (2007-08)

(HECTARE)

| DISTRICT | NON FOOD CROPS | | | | |
|----------------|-------------------|---------|---------|-------|--------|
| | DRUGS & NARCOTICS | | | | |
| | OPIUM | ISFAGUL | TOBACCO | OTH. | TOTAL |
| 1 | 119 | 120 | 121 | 122 | 123 |
| 1 AJMER | 0 | 25 | 0 | 40 | 65 |
| 2 ALWAR | 0 | 0 | 186 | 0 | 186 |
| 3 BANSWARA | 0 | 0 | 0 | 11 | 11 |
| 4 BARAN | 71 | 0 | 0 | 610 | 681 |
| 5 BARMER | 0 | 44179 | 0 | 7 | 44186 |
| 6 BHARATPUR | 0 | 0 | 0 | 25 | 25 |
| 7 BHILWARA | 33 | 7 | 4 | 46 | 90 |
| 8 BIKANER | 3 | 3401 | 0 | 437 | 3841 |
| 9 BUNDI | 0 | 0 | 0 | 10 | 10 |
| 10 CHITTORGARH | 1647 | 1659 | 2 | 328 | 3636 |
| 11 CHURU | 0 | 754 | 0 | 18 | 772 |
| 12 DAUSA | 0 | 0 | 79 | 0 | 79 |
| 13 DHOLPUR | 0 | 0 | 0 | 0 | 0 |
| 14 DUNGARPUR | 0 | 0 | 0 | 3 | 3 |
| 15 GANGANAGAR | 0 | 0 | 0 | 19 | 19 |
| 16 HANUMANGARH | 0 | 0 | 0 | 7 | 7 |
| 17 JAIPUR | 58 | 0 | 6 | 5 | 69 |
| 18 JAISALMER | 0 | 9483 | 0 | 199 | 9682 |
| 19 JALORE | 0 | 36639 | 86 | 93 | 36818 |
| 20 JHALAWAR | 78 | 159 | 0 | 666 | 903 |
| 21 JHUNJHUNU | 0 | 0 | 38 | 2 | 40 |
| 22 JODHPUR | 0 | 14825 | 0 | 6755 | 21580 |
| 23 KARALI | 0 | 0 | 52 | 5 | 57 |
| 24 KOTA | 15 | 2 | 0 | 3022 | 3039 |
| 25 NAGOUR | 0 | 23117 | 0 | 23 | 23140 |
| 26 PALI | 0 | 1294 | 0 | 2 | 1296 |
| 27 RAJSAMAND | 0 | 0 | 7 | 1 | 8 |
| 28 S.MADHOPUR | 0 | 0 | 5 | 0 | 5 |
| 29 SIKAR | 0 | 59 | 4 | 3 | 66 |
| 30 SIROHI | 0 | 672 | 24 | 0 | 696 |
| 31 TONK | 0 | 0 | 0 | 3 | 3 |
| 32 UDAIPUR | 54 | 2 | 0 | 2 | 58 |
| RAJ. STATE | 1959 | 136277 | 493 | 12342 | 151071 |

(CONT..)

TABLE - 7

CROP WISE TOTAL AREA (2007-08)

(HECTARE)

| DISTRICT | NON FOOD CROPS | | | | | | | |
|----------------|----------------|-------|--------------------|-----------------|-----------------|-----------------|--------|--------------|
| | FODDER CROPS | | | | | | | |
| | GUAR | | OTHER FODDER CROPS | | | | | |
| | SEED | OTH. | FODDER JOWAR | FODDER BAJRA | FODDER MAIZE | FODDER GAJAR | RAJACA | BAR- SEEM |
| 1 | 124 | 125 | 126 | 127 | 128 | 129 | 130 | 131 |
| 1 AJMER | 13812 | 1051 | 443 | 35 | 4 | 27 | 2873 | 0 |
| 2 ALWAR | 34662 | 390 | 9995 | 77 | 1 | 77 | 200 | 1 |
| 3 BANSWARA | 779 | 84 | 15 | 90 | 16 | 0 | 574 | 0 |
| 4 BARAN | 0 | 201 | 2317 | 8 | 4 | 5 | 310 | 7 |
| 5 BARMER | 354664 | 0 | 450 | 982 | 0 | 0 | 578 | 0 |
| 6 BHARATPUR | 6816 | 0 | 25114 | 2 | 0 | 90 | 1177 | 587 |
| 7 BHIWARA | 36921 | 584 | 13610 | 0 | 0 | 7 | 2843 | 0 |
| 8 BIKANER | 605869 | 0 | 3270 | 0 | 0 | 0 | 117 | 0 |
| 9 BUNDI | 932 | 11 | 13914 | 0 | 0 | 0 | 1086 | 1121 |
| 10 CHITTORGARH | 5009 | 61 | 11184 | 375 | 116 | 0 | 4079 | 947 |
| 11 CHURU | 347229 | 0 | 72 | 168 | 0 | 4 | 3 | 0 |
| 12 DAUSA | 11215 | 1114 | 4961 | 108 | 0 | 56 | 602 | 0 |
| 13 DHOLPUR | 937 | 0 | 1830 | 9 | 0 | 68 | 702 | 0 |
| 14 DUNGARPUR | 1875 | 0 | 316 | 84 | 68 | 0 | 449 | 0 |
| 15 GANGANAGAR | 180141 | 0 | 17622 | 0 | 0 | 118 | 6 | 3395 |
| 16 HANUMANGARH | 319617 | 0 | 9060 | 0 | 0 | 0 | 5 | 7932 |
| 17 JAIPUR | 55143 | 0 | 2555 | 5389 | 59 | 563 | 5382 | 5 |
| 18 JAISALMER | 329752 | 0 | 55 | 83 | 0 | 20 | 1 | 0 |
| 19 JALORE | 69506 | 0 | 1965 | 2563 | 200 | 0 | 1986 | 2 |
| 20 JHALAWAR | 0 | 0 | 2117 | 10 | 71 | 9 | 906 | 371 |
| 21 JHUNJHUNU | 68196 | 0 | 234 | 5442 | 2 | 120 | 287 | 0 |
| 22 JODHPUR | 149975 | 155 | 17747 | 971 | 0 | 1060 | 1971 | 0 |
| 23 KARALI | 2591 | 0 | 1687 | 32 | 0 | 0 | 34 | 0 |
| 24 KOTA | 74 | 0 | 4341 | 0 | 12 | 0 | 732 | 72 |
| 25 NAGOUR | 129094 | 0 | 3490 | 845 | 0 | 14 | 2159 | 0 |
| 26 PALI | 67450 | 5439 | 8096 | 316 | 127 | 0 | 3149 | 0 |
| 27 RAJSAMAND | 8498 | 1075 | 1952 | 61 | 10 | 6 | 3587 | 0 |
| 28 S.MADHOPUR | 3399 | 0 | 3608 | 19 | 4 | 16 | 267 | 0 |
| 29 SIKAR | 79603 | 0 | 94 | 4333 | 0 | 0 | 3352 | 0 |
| 30 SIROHI | 5713 | 14052 | 5730 | 1123 | 475 | 2 | 1999 | 0 |
| 31 TONK | 6554 | 1639 | 8077 | 8 | 6 | 87 | 1876 | 0 |
| 32 UDAIPUR | 13768 | 1299 | 6530 | 236 | 84 | 1 | 1376 | 0 |
| RAJ. STATE | 2909794 | 27155 | 182451 | 23369 | 1259 | 2350 | 44668 | 14440 |

(CONT..)

TABLE - 7

CROP WISE TOTAL AREA (2007-08)

(HECTARE)

| DISTRICT | NON FOOD CROPS | | | | | |
|----------------|--------------------------|-------|--------------------------|---|--------------------------------|--------------------------------|
| | FODDER CROPS | | | CROPS USED AS GREEN FERTI- LIZERS | OTHER NON- FOOD CROPS | TOTAL NON- FOOD CROPS |
| | OTHER FODDER | | TOTAL FODDER CROPS | | | |
| | CROPS NEPIAR GRASS | OTH. | | | | |
| 1 | 132 | 133 | 134 | 135 | 136 | 137 |
| 1 AJMER | 0 | 1040 | 19285 | 0 | 1708 | 54360 |
| 2 ALWAR | 0 | 987 | 46390 | 0 | 40 | 289773 |
| 3 BANSWARA | 0 | 147 | 1705 | 0 | 22 | 36801 |
| 4 BARAN | 0 | 0 | 2852 | 0 | 0 | 293944 |
| 5 BARMER | 0 | 9 | 356683 | 0 | 0 | 445220 |
| 6 BHARATPUR | 0 | 0 | 33786 | 0 | 12 | 234664 |
| 7 BHILWARA | 0 | 3494 | 57459 | 165 | 9 | 142879 |
| 8 BIKANER | 0 | 3071 | 612327 | 0 | 0 | 717816 |
| 9 BUNDI | 0 | 0 | 17064 | 0 | 68 | 167246 |
| 10 CHITTORGARH | 0 | 731 | 22502 | 351 | 69 | 283160 |
| 11 CHURU | 0 | 6 | 347482 | 0 | 0 | 385245 |
| 12 DAUSA | 0 | 349 | 18405 | 0 | 27 | 116012 |
| 13 DHOLPUR | 0 | 0 | 3546 | 0 | 4 | 59558 |
| 14 DUNGARPUR | 0 | 1074 | 3866 | 0 | 0 | 6566 |
| 15 GANGANAGAR | 0 | 11530 | 212812 | 27 | 304 | 643124 |
| 16 HANUMANGARH | 0 | 0 | 336614 | 5 | 108 | 598367 |
| 17 JAIPUR | 0 | 251 | 69347 | 0 | 793 | 238548 |
| 18 JAISALMER | 0 | 149 | 330060 | 0 | 0 | 412585 |
| 19 JALORE | 0 | 18 | 76240 | 0 | 0 | 264878 |
| 20 JHALAWAR | 0 | 0 | 3484 | 24 | 13 | 260667 |
| 21 JHUNJHUNU | 0 | 0 | 74281 | 0 | 0 | 152316 |
| 22 JODHPUR | 0 | 0 | 171879 | 0 | 200 | 364181 |
| 23 KARALI | 0 | 168 | 4512 | 0 | 0 | 101989 |
| 24 KOTA | 0 | 0 | 5231 | 0 | 0 | 218095 |
| 25 NAGPUR | 0 | 70 | 135672 | 0 | 226 | 283145 |
| 26 PALI | 0 | 32 | 84609 | 0 | 0 | 279224 |
| 27 RAJSAMAND | 0 | 372 | 15561 | 0 | 0 | 28860 |
| 28 S.MADHOPUR | 0 | 90 | 7403 | 0 | 0 | 182072 |
| 29 SIKAR | 0 | 31 | 87413 | 0 | 14 | 189962 |
| 30 SIROHI | 0 | 23 | 29117 | 0 | 21 | 100341 |
| 31 TONK | 0 | 150 | 18397 | 0 | 0 | 215317 |
| 32 UDAIPUR | 0 | 126 | 23420 | 121 | 30 | 55998 |
| RAJ. STATE | 0 | 23918 | 3229404 | 693 | 3668 | 7822913 |

(CONT..)

TABLE - 7

CROP WISE TOTAL AREA (2007-08)

(HECTARE)

| DISTRICT | TOTAL AREA UNDER ALL CROPS | DOUBLE CROPED AREA | NET AREA SOWN |
|----------------|--|--------------------------|---------------------|
| 1 | 138 | 139 | 140 |
| 1 AJMER | 463275 | 41202 | 422073 |
| 2 ALWAR | 812873 | 311592 | 501281 |
| 3 BANSWARA | 361294 | 120997 | 240297 |
| 4 BARAN | 527896 | 194767 | 333129 |
| 5 BARMER | 1756402 | 102646 | 1653756 |
| 6 BHARATPUR | 574379 | 180741 | 393638 |
| 7 BHILWARA | 543214 | 141147 | 402067 |
| 8 BIKANER | 1434212 | 161004 | 1273208 |
| 9 BUNDI | 403236 | 149220 | 254016 |
| 10 CHITTORGARH | 690665 | 255342 | 435323 |
| 11 CHURU | 1448748 | 282730 | 1166018 |
| 12 DAUSA | 338245 | 120213 | 218032 |
| 13 DHOLPUR | 197705 | 56325 | 141380 |
| 14 DUNGARPUR | 192572 | 63219 | 129353 |
| 15 GANGANAGAR | 1053948 | 329286 | 724662 |
| 16 HANUMANGARH | 1233959 | 414669 | 819290 |
| 17 JAIPUR | 895533 | 254245 | 641288 |
| 18 JAISALMER | 637582 | 75212 | 562370 |
| 19 JALORE | 854899 | 178222 | 676677 |
| 20 JHALAWAR | 510502 | 187555 | 322947 |
| 21 JHUNJHUNU | 647953 | 225042 | 422911 |
| 22 JODHPUR | 1378693 | 124033 | 1254660 |
| 23 KARALI | 295106 | 102190 | 192916 |
| 24 KOTA | 420904 | 151815 | 269089 |
| 25 NAGPUR | 1463951 | 194246 | 1269705 |
| 26 PALI | 706177 | 87133 | 619044 |
| 27 RAJSAMAND | 143394 | 45663 | 97731 |
| 28 S.MADHOPUR | 329647 | 73051 | 256596 |
| 29 SIKAR | 739729 | 215348 | 524381 |
| 30 SIROHI | 225924 | 63136 | 162788 |
| 31 TONK | 539513 | 90166 | 449347 |
| 32 UDAIPUR | 386161 | 120462 | 265699 |
| RAJ. STATE | 22208291 | 5112619 | 17095672 |

GROSS AREA IN RAJASTHAN 2007-08

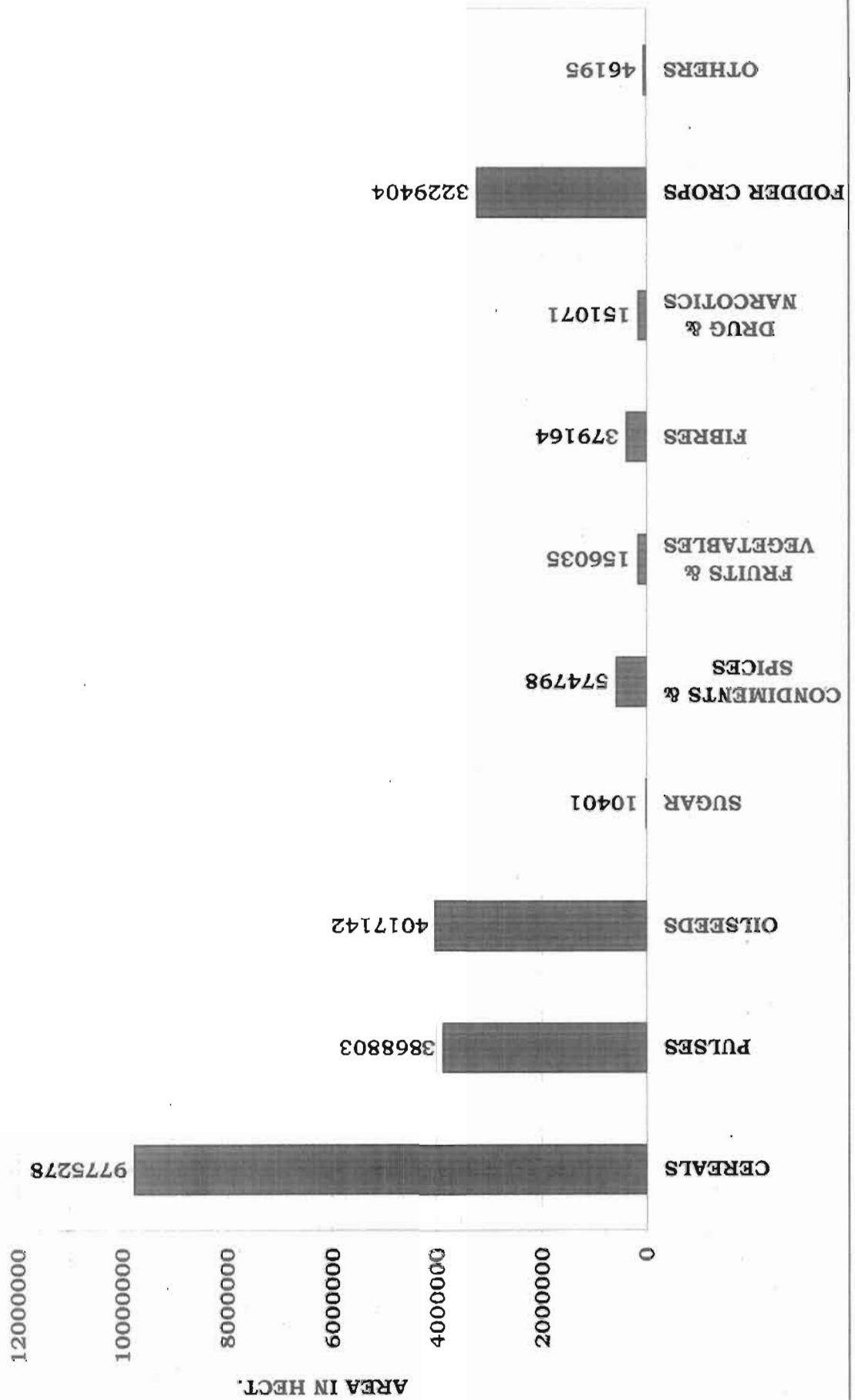


TABLE:8

CROPWISE PRODUCTION (2007-08)

(IN M.T.)

| DISTRICT | KHARIF CEREAL | | | | | |
|----------------|---------------|--------|---------|---------|---------------|---------|
| | RICE | JOWAR | BAJRA | MAIZE | SMALL MILLETS | TOTAL |
| 1 | 2 | 3 | 4 | 5 | 6 | 7 |
| 1 AJMER | 12 | 63174 | 82062 | 38153 | 0 | 183401 |
| 2 ALWAR | 315 | 21874 | 429718 | 13269 | 0 | 465176 |
| 3 BANSWARA | 46686 | 207 | 103 | 209054 | 1319 | 257369 |
| 4 BARAN | 10595 | 5299 | 4185 | 22310 | 0 | 42389 |
| 5 BARMER | 0 | 117 | 166442 | 28 | 0 | 166587 |
| 6 BHARATPUR | 1114 | 40932 | 173324 | 22 | 3 | 215395 |
| 7 BHILWARA | 502 | 19121 | 2862 | 337330 | 0 | 359815 |
| 8 BIKANER | 2 | 494 | 96368 | 0 | 0 | 96864 |
| 9 BUNDI | 39552 | 2867 | 5446 | 76591 | 0 | 124456 |
| 10 CHITTORGARH | 1747 | 8750 | 23 | 459143 | 2 | 469665 |
| 11 CHURU | 0 | 0 | 252836 | 0 | 0 | 252836 |
| 12 DAUSA | 0 | 9597 | 218092 | 2031 | 0 | 229720 |
| 13 DHOLPUR | 983 | 54 | 142456 | 11 | 0 | 143504 |
| 14 DUNGARPUR | 39241 | 508 | 104 | 122910 | 4502 | 167265 |
| 15 GANGANAGAR | 13166 | 1 | 18739 | 22 | 0 | 31928 |
| 16 HANUMANGARH | 76206 | 2 | 136158 | 2 | 0 | 212368 |
| 17 JAIPUR | 0 | 22206 | 450427 | 3598 | 0 | 476231 |
| 18 JAISALMER | 0 | 2666 | 27413 | 0 | 0 | 30079 |
| 19 JALORE | 0 | 2415 | 238888 | 210 | 318 | 241831 |
| 20 JHALAWAR | 2389 | 9141 | 3 | 103979 | 0 | 115512 |
| 21 JHUNJHUNU | 0 | 7 | 243817 | 2 | 0 | 243826 |
| 22 JODHPUR | 0 | 22667 | 376384 | 15 | 0 | 399066 |
| 23 KARALI | 1816 | 1473 | 221985 | 427 | 0 | 225701 |
| 24 KOTA | 20645 | 9769 | 63 | 14208 | 0 | 44685 |
| 25 NAGPUR | 0 | 32399 | 421348 | 206 | 0 | 453953 |
| 26 PALI | 0 | 46832 | 66286 | 22651 | 274 | 136043 |
| 27 RAJSAMAND | 325 | 11482 | 340 | 112558 | 557 | 125262 |
| 28 S.MADHOPUR | 99 | 7990 | 116004 | 1115 | 0 | 125208 |
| 29 SIKAR | 0 | 6 | 260713 | 13 | 0 | 260732 |
| 30 SIROHI | 6 | 2196 | 10218 | 53061 | 1902 | 67383 |
| 31 TONK | 0 | 46388 | 78004 | 12385 | 0 | 136777 |
| 32 UDAIPUR | 4256 | 4215 | 41 | 356209 | 753 | 365474 |
| RAJ. STATE | 259657 | 394849 | 4240852 | 1961513 | 9630 | 6866501 |

(CONT..)

TABLE:8

CROPWISE PRODUCTION (2007-08)

(IN M.T.)

| DISTRICT | RABI CEREALS | | | | TOTAL CEREALS |
|----------------|--------------|--------|---------------|---------|---------------|
| | WHEAT | BARLEY | SMALL MILLETS | TOTAL | |
| 1 | 8 | 9 | 10 | 11 | 12 |
| 1 AJMER | 52373 | 14843 | 0 | 67216 | 250617 |
| 2 ALWAR | 669054 | 41485 | 0 | 710539 | 1175715 |
| 3 BANSWARA | 183398 | 2067 | 0 | 185465 | 442834 |
| 4 BARAN | 350036 | 857 | 0 | 350893 | 393282 |
| 5 BARMER | 22050 | 156 | 0 | 22206 | 188793 |
| 6 BHARATPUR | 522525 | 12034 | 0 | 534559 | 749954 |
| 7 BHILWARA | 193729 | 28625 | 0 | 222354 | 582169 |
| 8 BIKANER | 72545 | 2251 | 0 | 74796 | 171660 |
| 9 BUNDI | 458279 | 1746 | 0 | 460025 | 584481 |
| 10 CHITTORGARH | 330866 | 10343 | 0 | 341209 | 810874 |
| 11 CHURU | 22633 | 3930 | 0 | 26563 | 279399 |
| 12 DAUSA | 223996 | 16167 | 0 | 240163 | 469883 |
| 13 DHOLPUR | 150681 | 2888 | 0 | 153569 | 297073 |
| 14 DUNGARPUR | 76137 | 2433 | 0 | 78570 | 245835 |
| 15 GANGANAGAR | 645520 | 91241 | 0 | 736761 | 768689 |
| 16 HANUMANGARH | 604842 | 74916 | 0 | 679758 | 892126 |
| 17 JAIPUR | 288950 | 77983 | 0 | 366933 | 843164 |
| 18 JAISALMER | 8987 | 197 | 0 | 9184 | 39263 |
| 19 JALORE | 54016 | 759 | 167 | 54942 | 296773 |
| 20 JHALAWAR | 164458 | 701 | 0 | 165159 | 280671 |
| 21 JHUNJHUNU | 211838 | 26419 | 0 | 238257 | 482083 |
| 22 JODHPUR | 86363 | 939 | 1 | 87303 | 486369 |
| 23 KARALI | 192121 | 975 | 0 | 193096 | 418797 |
| 24 KOTA | 398747 | 1086 | 0 | 399833 | 444518 |
| 25 NAGOUR | 161304 | 19055 | 0 | 180359 | 634312 |
| 26 PALI | 131968 | 10043 | 0 | 142011 | 278054 |
| 27 RAJSAMAND | 107093 | 14316 | 0 | 121409 | 246671 |
| 28 S.MADHOPUR | 118179 | 1361 | 0 | 119540 | 244748 |
| 29 SIKAR | 170924 | 47547 | 0 | 218471 | 479203 |
| 30 SIROHI | 92695 | 2524 | 231 | 95450 | 162833 |
| 31 TONK | 175020 | 9586 | 0 | 184606 | 321383 |
| 32 UDAIPUR | 184713 | 19509 | 6 | 204228 | 569702 |
| RAJ. STATE | 7126040 | 538982 | 405 | 7665427 | 14531928 |

(CONT..)

TABLE:8

CROPWISE PRODUCTION (2007-08)

(IN M.T.)

| DISTRICT | KHARIF PULSES | | | | | | |
|----------------|---------------|--------|--------|-------|--------|-------|--------|
| | TUR | MOONG | MOTH | URAD | CHAULA | OTHER | TOTAL |
| 1 | 13 | 14 | 15 | 16 | 17 | 18 | 19 |
| 1 AJMER | 12 | 30141 | 495 | 2989 | 421 | 44 | 34102 |
| 2 ALWAR | 1208 | 14 | 6 | 3 | 5 | 0 | 1236 |
| 3 BANSWARA | 4623 | 7 | 0 | 7516 | 22 | 13 | 12181 |
| 4 BARAN | 66 | 88 | 0 | 944 | 1 | 0 | 1099 |
| 5 BARMER | 0 | 6211 | 40608 | 0 | 0 | 0 | 46819 |
| 6 BHARATPUR | 115 | 41 | 46 | 52 | 4 | 0 | 258 |
| 7 BHILWARA | 1 | 10105 | 0 | 17046 | 90 | 1232 | 28474 |
| 8 BIKANER | 1 | 997 | 68764 | 1 | 0 | 0 | 69763 |
| 9 BUNDI | 14 | 56 | 0 | 9644 | 2 | 0 | 9716 |
| 10 CHITTORGARH | 572 | 341 | 10 | 4115 | 42 | 1 | 5081 |
| 11 CHURU | 0 | 14214 | 137815 | 0 | 165 | 0 | 152194 |
| 12 DAUSA | 27 | 34 | 33 | 10 | 33 | 0 | 137 |
| 13 DHOLPUR | 639 | 45 | 5 | 86 | 6 | 0 | 781 |
| 14 DUNGARPUR | 1776 | 3 | 0 | 8985 | 9 | 74 | 10847 |
| 15 GANGANAGAR | 99 | 19832 | 1025 | 333 | 0 | 0 | 21289 |
| 16 HANUMANGARH | 4 | 6387 | 16268 | 47 | 1 | 0 | 22707 |
| 17 JAIPUR | 349 | 23128 | 143 | 376 | 6841 | 0 | 30837 |
| 18 JAISALMER | 0 | 305 | 113 | 0 | 0 | 0 | 418 |
| 19 JALORE | 1 | 38828 | 15338 | 0 | 28 | 93 | 54288 |
| 20 JHALAWAR | 633 | 112 | 0 | 8462 | 31 | 0 | 9238 |
| 21 JHUNJHUNU | 0 | 3346 | 348 | 0 | 7359 | 0 | 11053 |
| 22 JODHPUR | 0 | 50606 | 39964 | 0 | 23 | 0 | 90593 |
| 23 KARALI | 638 | 7 | 20 | 14 | 1 | 0 | 680 |
| 24 KOTA | 12 | 95 | 0 | 5380 | 1 | 0 | 5488 |
| 25 NAGPUR | 0 | 140788 | 68423 | 0 | 8947 | 0 | 218158 |
| 26 PALI | 57 | 39258 | 782 | 64 | 395 | 0 | 40556 |
| 27 RAJSAMAND | 3 | 283 | 11 | 256 | 53 | 0 | 606 |
| 28 S.MADHOPUR | 624 | 70 | 26 | 2210 | 2 | 0 | 2932 |
| 29 SIKAR | 0 | 3051 | 2685 | 0 | 20344 | 0 | 26080 |
| 30 SIROHI | 653 | 3857 | 39 | 460 | 374 | 1050 | 6433 |
| 31 TONK | 0 | 24422 | 20 | 5811 | 31 | 0 | 30284 |
| 32 UDAIPUR | 3403 | 101 | 0 | 1867 | 27 | 127 | 5525 |
| RAJ. STATE | 15530 | 416773 | 392987 | 76671 | 45258 | 2634 | 949853 |

(CONT..)

TABLE:8

CROPWISE PRODUCTION (2007-08)

(IN M.T.)

| DISTRICT | RABI PULSES | | | | | | TOTAL PULSES | TOTAL FOOD GRAINS |
|----------------|-------------|--------|-------|-------|-------|--------|--------------|-------------------|
| | GRAM | MASOOR | BATLA | MATAR | OTHER | TOTAL | | |
| 1 | 20 | 21 | 22 | 23 | 24 | 25 | 26 | 27 |
| 1 AJMER | 2339 | 4 | 0 | 0 | 0 | 2343 | 36445 | 287062 |
| 2 ALWAR | 13814 | 15 | 0 | 168 | 0 | 13997 | 15233 | 1190948 |
| 3 BANSWARA | 18068 | 33 | 0 | 6 | 4738 | 22845 | 35026 | 477860 |
| 4 BARAN | 7360 | 42 | 0 | 113 | 167 | 7682 | 8781 | 402063 |
| 5 BARMER | 53 | 0 | 0 | 0 | 0 | 53 | 46872 | 235665 |
| 6 BHARATPUR | 2873 | 363 | 0 | 176 | 0 | 3412 | 3670 | 753624 |
| 7 BHILWARA | 8467 | 2914 | 0 | 110 | 0 | 11491 | 39965 | 622134 |
| 8 BIKANER | 59251 | 1 | 0 | 0 | 0 | 59252 | 129015 | 300675 |
| 9 BUNDI | 18330 | 3011 | 3 | 796 | 0 | 22140 | 31856 | 616337 |
| 10 CHITTORGARH | 19695 | 2173 | 0 | 453 | 0 | 22321 | 27402 | 838276 |
| 11 CHURU | 26232 | 0 | 0 | 0 | 0 | 26232 | 178426 | 457825 |
| 12 DAUSA | 1565 | 0 | 0 | 61 | 0 | 1626 | 1763 | 471646 |
| 13 DHOLPUR | 813 | 0 | 0 | 104 | 0 | 917 | 1698 | 298771 |
| 14 DUNGARPUR | 19911 | 0 | 0 | 0 | 1889 | 21800 | 32647 | 278482 |
| 15 GANGANAGAR | 94443 | 3 | 0 | 728 | 0 | 95174 | 116463 | 885152 |
| 16 HANUMANGARH | 81965 | 1 | 0 | 0 | 0 | 81966 | 104673 | 996799 |
| 17 JAIPUR | 5274 | 1 | 0 | 0 | 0 | 5275 | 36112 | 879276 |
| 18 JAISALMER | 31753 | 0 | 0 | 1 | 0 | 31754 | 32172 | 71435 |
| 19 JALORE | 1805 | 0 | 0 | 0 | 0 | 1805 | 56093 | 352866 |
| 20 JHALAWAR | 14788 | 1837 | 0 | 111 | 131 | 16867 | 26105 | 306776 |
| 21 JHUNJHUNU | 50264 | 0 | 0 | 166 | 0 | 50430 | 61483 | 543566 |
| 22 JODHPUR | 338 | 0 | 0 | 0 | 0 | 338 | 90931 | 577300 |
| 23 KARALI | 4092 | 1 | 0 | 12 | 0 | 4105 | 4785 | 423582 |
| 24 KOTA | 6898 | 13 | 0 | 107 | 0 | 7018 | 12506 | 457024 |
| 25 NAGAUR | 14280 | 0 | 0 | 3066 | 0 | 17346 | 235504 | 869816 |
| 26 PALI | 11555 | 0 | 0 | 0 | 0 | 11555 | 52111 | 330165 |
| 27 RAJSAMAND | 669 | 0 | 0 | 0 | 0 | 669 | 1275 | 247946 |
| 28 S.MADHOPUR | 5954 | 2 | 0 | 25 | 0 | 5981 | 8913 | 253661 |
| 29 SIKAR | 27853 | 0 | 0 | 0 | 0 | 27853 | 53933 | 533136 |
| 30 SIROHI | 3285 | 0 | 0 | 0 | 39 | 3324 | 9757 | 172590 |
| 31 TONK | 6928 | 47 | 0 | 59 | 311 | 7345 | 37629 | 359012 |
| 32 UDAIPUR | 13251 | 0 | 0 | 2 | 4485 | 17738 | 23263 | 592965 |
| RAJ. STATE | 574166 | 10461 | 3 | 6264 | 11760 | 602654 | 1552507 | 16084435 |

(CONT.)

TABLE:8

CROPWISE PRODUCTION (2007-08)

(IN M.T.)

| DISTRICT | KHARIF OILSEEDS | | | | |
|----------------|-----------------|---------|-------------|----------|---------|
| | GROUNDNUT | SESAMUM | CASTOR SEED | SOYABEAN | TOTAL |
| 1 | 28 | 29 | 30 | 31 | 32 |
| 1 AJMER | 2536 | 3658 | 16 | 30 | 6240 |
| 2 ALWAR | 1710 | 1481 | 0 | 1 | 3192 |
| 3 BANSWARA | 377 | 196 | 0 | 25011 | 25584 |
| 4 BARAN | 771 | 3566 | 0 | 270066 | 274403 |
| 5 BARMER | 526 | 214 | 17313 | 0 | 18053 |
| 6 BHARATPUR | 12 | 833 | 3 | 1 | 849 |
| 7 BHILWARA | 11972 | 7958 | 2 | 3392 | 23324 |
| 8 BIKANER | 109424 | 429 | 145 | 0 | 109998 |
| 9 BUNDI | 688 | 4104 | 0 | 102919 | 107711 |
| 10 CHITTORGARH | 32708 | 2060 | 0 | 157016 | 191784 |
| 11 CHURU | 32474 | 599 | 0 | 0 | 33073 |
| 12 DAUSA | 23342 | 3599 | 0 | 0 | 26941 |
| 13 DHOLPUR | 221 | 1884 | 0 | 0 | 2105 |
| 14 DUNGARPUR | 131 | 397 | 199 | 400 | 1127 |
| 15 GANGANAGAR | 4630 | 389 | 434 | 0 | 5453 |
| 16 HANUMANGARH | 1257 | 1864 | 12496 | 7 | 15624 |
| 17 JAIPUR | 83658 | 1783 | 19 | 0 | 85460 |
| 18 JAISALMER | 12215 | 129 | 251 | 0 | 12595 |
| 19 JALORE | 3349 | 3062 | 88274 | 0 | 94685 |
| 20 JHALAWAR | 1670 | 914 | 0 | 310310 | 312894 |
| 21 JHUNJHUNU | 3553 | 38 | 14 | 0 | 3605 |
| 22 JODHPUR | 47365 | 13389 | 8889 | 0 | 69643 |
| 23 KARALI | 923 | 10120 | 0 | 26 | 11069 |
| 24 KOTA | 443 | 7615 | 1 | 196773 | 204832 |
| 25 NAGOUR | 34055 | 3771 | 143 | 0 | 37969 |
| 26 PALI | 1792 | 24429 | 1235 | 3 | 27459 |
| 27 RAJSAMAND | 4234 | 600 | 0 | 39 | 4873 |
| 28 S.MADHOPUR | 2848 | 16581 | 7 | 1782 | 21218 |
| 29 SIKAR | 44968 | 249 | 1 | 1 | 45219 |
| 30 SIROHI | 7669 | 2822 | 57106 | 0 | 67597 |
| 31 TONK | 6465 | 7297 | 4 | 117 | 13883 |
| 32 UDAIPUR | 3659 | 832 | 26 | 3410 | 7927 |
| RAJ. STATE | 481645 | 126862 | 186578 | 1071304 | 1866389 |

(CONT..)

TABLE:8

CROPWISE PRODUCTION (2007-08)

(IN M.T.)

| DISTRICT | RABI OILSEEDS | | | | | TOTAL OILSEEDS |
|----------------|----------------|---------|----------|-----------|---------|----------------|
| | RAPE & MUSTARD | LINSEED | TARAMIRA | SUNFLOWER | TOTAL | |
| 1 | 33 | 34 | 35 | 36 | 37 | 38 |
| 1 AJMER | 12022 | 15 | 549 | 0 | 12586 | 18826 |
| 2 ALWAR | 285842 | 0 | 100 | 0 | 285942 | 289134 |
| 3 BANSWARA | 82 | 12 | 12 | 0 | 106 | 25690 |
| 4 BARAN | 150627 | 40 | 108 | 0 | 150775 | 425178 |
| 5 BARMER | 15842 | 3 | 26 | 0 | 15871 | 33924 |
| 6 BHARATPUR | 242464 | 0 | 104 | 0 | 242568 | 243417 |
| 7 BHILWARA | 31209 | 1 | 483 | 0 | 31693 | 55017 |
| 8 BIKANER | 24047 | 10 | 15 | 0 | 24072 | 134070 |
| 9 BUNDI | 64189 | 26 | 233 | 0 | 64448 | 172159 |
| 10 CHITTORGARH | 101604 | 105 | 444 | 0 | 102153 | 293937 |
| 11 CHURU | 7356 | 0 | 11 | 0 | 7367 | 40440 |
| 12 DAUSA | 82548 | 1 | 215 | 0 | 82764 | 109705 |
| 13 DHOLPUR | 61977 | 0 | 73 | 0 | 62050 | 64155 |
| 14 DUNGARPUR | 596 | 0 | 13 | 0 | 609 | 1736 |
| 15 GANGANAGAR | 150220 | 0 | 2258 | 0 | 152478 | 157931 |
| 16 HANUMANGARH | 64197 | 0 | 159 | 0 | 64356 | 79980 |
| 17 JAIPUR | 61631 | 5 | 933 | 0 | 62569 | 148029 |
| 18 JAISALMER | 19581 | 0 | 65 | 0 | 19646 | 32241 |
| 19 JALORE | 89627 | 22 | 288 | 0 | 89937 | 184622 |
| 20 JHALAWAR | 35610 | 41 | 22 | 0 | 35673 | 348567 |
| 21 JHUNJHUNU | 54078 | 0 | 19 | 0 | 54097 | 57702 |
| 22 JODHPUR | 79203 | 0 | 318 | 95 | 79616 | 149259 |
| 23 KARALI | 102062 | 0 | 248 | 2 | 102312 | 113381 |
| 24 KOTA | 133943 | 113 | 57 | 0 | 134113 | 338945 |
| 25 NAGAUR | 68788 | 20 | 566 | 0 | 69374 | 107343 |
| 26 PALI | 65594 | 11 | 839 | 0 | 66444 | 93903 |
| 27 RAJSAMAND | 4018 | 9 | 56 | 0 | 4083 | 8956 |
| 28 S.MADHOPUR | 124814 | 73 | 426 | 0 | 125313 | 146531 |
| 29 SIKAR | 38556 | 22 | 83 | 0 | 38661 | 83880 |
| 30 SIROHI | 27929 | 0 | 17 | 0 | 27946 | 95543 |
| 31 TONK | 132748 | 1 | 1547 | 0 | 134296 | 148179 |
| 32 UDAIPUR | 18966 | 33 | 40 | 0 | 19039 | 26966 |
| RAJ. STATE | 2351970 | 563 | 10327 | 97 | 2362957 | 4229346 |

(CONT..)

TABLE:8

CROPWISE PRODUCTION (2007-08)

(IN M.T.)

| DISTRICT | FIBERS | | | | SUGARCANE |
|----------------|------------------|---------|-------|--------|-----------|
| | COTTON (LINT) | SANHEMP | MESTA | TOTAL | |
| 1 | 39 | 40 | 41 | 42 | 43 |
| 1 AJMER | 2163 | 0 | 0 | 2163 | 2399 |
| 2 ALWAR | 1073 | 29 | 0 | 1102 | 3844 |
| 3 BANSWARA | 3219 | 122 | 0 | 3341 | 19524 |
| 4 BARAN | 0 | 2 | 0 | 2 | 3141 |
| 5 BARMER | 2 | 0 | 0 | 2 | 0 |
| 6 BHARATPUR | 122 | 6 | 0 | 128 | 5428 |
| 7 BHILWARA | 3721 | 65 | 0 | 3786 | 17806 |
| 8 BIKANER | 1384 | 0 | 0 | 1384 | 400 |
| 9 BUNDI | 0 | 6 | 0 | 6 | 200224 |
| 10 CHITTORGARH | 538 | 55 | 0 | 593 | 43057 |
| 11 CHURU | 4 | 0 | 0 | 4 | 0 |
| 12 DAUSA | 38 | 13 | 0 | 51 | 114 |
| 13 DHOLPUR | 0 | 15 | 0 | 15 | 4394 |
| 14 DUNGARPUR | 147 | 83 | 0 | 230 | 16414 |
| 15 GANGANAGAR | 54067 | 0 | 0 | 54067 | 159225 |
| 16 HANUMANGARH | 67810 | 0 | 0 | 67810 | 1199 |
| 17 JAIPUR | 50 | 3 | 0 | 53 | 1256 |
| 18 JAISALMER | 3 | 0 | 0 | 3 | 0 |
| 19 JALORE | 208 | 3 | 0 | 211 | 0 |
| 20 JHALAWAR | 10 | 0 | 0 | 10 | 1428 |
| 21 JHUNJHUNU | 13 | 3 | 0 | 16 | 0 |
| 22 JODHPUR | 3822 | 0 | 0 | 3822 | 0 |
| 23 KARALI | 10 | 4 | 0 | 14 | 11448 |
| 24 KOTA | 0 | 3 | 0 | 3 | 1314 |
| 25 NAGPUR | 4247 | 0 | 0 | 4247 | 0 |
| 26 PALI | 1179 | 32 | 0 | 1211 | 0 |
| 27 RAJSAMAND | 1776 | 10 | 0 | 1786 | 40684 |
| 28 S.MADHOPUR | 0 | 6 | 0 | 6 | 3256 |
| 29 SIKAR | 64 | 5 | 0 | 69 | 1142 |
| 30 SIROHI | 738 | 2 | 0 | 740 | 0 |
| 31 TONK | 65 | 1 | 0 | 66 | 3497 |
| 32 UDAIPUR | 103 | 143 | 0 | 246 | 52862 |
| RAJ. STATE | 146576 | 611 | 0 | 147187 | 594056 |

(CONT..)

TABLE:8

CROPWISE PRODUCTION (2007-08)

(IN M.T.)

| DISTRICT | CONDIMENTS & SPICES | | | | | |
|----------------|---------------------|--------|----------|-----------|------------|--------|
| | CHILLIES | GINGER | TERMERIC | CORIANDER | CUMIN SEED | AJWAIN |
| 1 | 44 | 45 | 46 | 47 | 48 | 49 |
| 1 AJMER | 671 | 0 | 0 | 63 | 1672 | 12 |
| 2 ALWAR | 749 | 0 | 0 | 47 | 0 | 0 |
| 3 BANSWARA | 201 | 0 | 0 | 0 | 0 | 6 |
| 4 BARAN | 132 | 37 | 0 | 81152 | 1 | 0 |
| 5 BARMER | 14 | 0 | 0 | 1 | 17390 | 0 |
| 6 BHARATPUR | 1843 | 0 | 0 | 10 | 0 | 0 |
| 7 BHILWARA | 1799 | 0 | 10 | 12 | 993 | 371 |
| 8 BIKANER | 2 | 0 | 0 | 8 | 264 | 1 |
| 9 BUNDI | 191 | 0 | 386 | 1147 | 9 | 0 |
| 10 CHITTORGARH | 181 | 0 | 13 | 2238 | 192 | 8537 |
| 11 CHURU | 0 | 0 | 0 | 4 | 115 | 0 |
| 12 DAUSA | 24 | 0 | 0 | 4 | 2 | 0 |
| 13 DHOLPUR | 1223 | 0 | 0 | 3 | 0 | 0 |
| 14 DUNGARPUR | 96 | 0 | 0 | 1 | 0 | 0 |
| 15 GANGANAGAR | 58 | 0 | 0 | 5 | 0 | 0 |
| 16 HANUMANGARH | 60 | 0 | 0 | 0 | 0 | 0 |
| 17 JAIPUR | 2839 | 0 | 0 | 40 | 67 | 1 |
| 18 JAISALMER | 25 | 0 | 0 | 20 | 1031 | 0 |
| 19 JALORE | 2155 | 0 | 0 | 5 | 22356 | 0 |
| 20 JHALAWAR | 399 | 0 | 0 | 38593 | 4 | 25 |
| 21 JHUNJHUNU | 372 | 0 | 0 | 5 | 1 | 0 |
| 22 JODHPUR | 3550 | 0 | 0 | 214 | 12515 | 0 |
| 23 KARALI | 106 | 0 | 0 | 1 | 0 | 0 |
| 24 KOTA | 123 | 0 | 3 | 42314 | 5 | 104 |
| 25 NAGOUR | 1929 | 0 | 0 | 19 | 4390 | 7 |
| 26 PALI | 394 | 0 | 0 | 5 | 2828 | 0 |
| 27 RAJSAMAND | 252 | 0 | 5 | 19 | 5 | 425 |
| 28 S.MADHOPUR | 8538 | 0 | 2 | 94 | 6 | 0 |
| 29 SIKAR | 54 | 0 | 0 | 19 | 26 | 0 |
| 30 SIROHI | 127 | 0 | 0 | 1 | 1881 | 0 |
| 31 TONK | 1663 | 0 | 0 | 26 | 558 | 3 |
| 32 UDAIPUR | 382 | 224 | 71 | 57 | 48 | 331 |
| RAJ. STATE | 30152 | 261 | 490 | 166127 | 66359 | 9823 |

(CONT..)

TABLE:8

CROPWISE PRODUCTION (2007-08)

(IN M.T.)

| DISTRICT | CONDIMENTS & SPICES | | | | |
|----------------|---------------------|-------------------|-------|--------|--------|
| | GARLIC | FENNEL (SAUNF) | METHI | OTHERS | TOTAL |
| 1 | 50 | 51 | 52 | 53 | 54 |
| 1 AJMER | 37 | 255 | 38 | -- | 2748 |
| 2 ALWAR | 2 | 0 | 683 | -- | 1481 |
| 3 BANSWARA | 0 | 0 | 27 | -- | 234 |
| 4 BARAN | 35406 | 3 | 1653 | -- | 118384 |
| 5 BARMER | 0 | 0 | 164 | -- | 17569 |
| 6 BHARATPUR | 25 | 4 | 4 | -- | 1886 |
| 7 BHILWARA | 2076 | 42 | 74 | -- | 5377 |
| 8 BIKANER | 0 | 0 | 1659 | -- | 1934 |
| 9 BUNDI | 2968 | 4 | 1414 | -- | 6119 |
| 10 CHITTORGARH | 72800 | 6 | 9065 | -- | 93032 |
| 11 CHURU | 0 | 0 | 1338 | -- | 1457 |
| 12 DAUSA | 5 | 160 | 24 | -- | 219 |
| 13 DHOLPUR | 45 | 0 | 0 | -- | 1271 |
| 14 DUNGARPUR | 70 | 38 | 24 | -- | 229 |
| 15 GANGANAGAR | 501 | 0 | 51 | -- | 615 |
| 16 HANUMANGARH | 12 | 0 | 71 | -- | 143 |
| 17 JAIPUR | 44 | 6 | 2081 | -- | 5078 |
| 18 JAISALMER | 0 | 0 | 20 | -- | 1096 |
| 19 JALORE | 17 | 256 | 294 | -- | 25083 |
| 20 JHALAWAR | 17710 | 3 | 3179 | -- | 59913 |
| 21 JHUNJHUNU | 544 | 0 | 4775 | -- | 5697 |
| 22 JODHPUR | 11298 | 1202 | 522 | -- | 29301 |
| 23 KARALI | 10 | 0 | 3 | -- | 120 |
| 24 KOTA | 52110 | 10 | 7470 | -- | 102139 |
| 25 NAGPUR | 196 | 1315 | 6408 | -- | 14264 |
| 26 PALI | 51 | 292 | 1678 | -- | 5248 |
| 27 RAJSAMAND | 331 | 0 | 159 | -- | 1196 |
| 28 S.MADHOPUR | 118 | 145 | 130 | -- | 9033 |
| 29 SIKAR | 155 | 0 | 5773 | -- | 6027 |
| 30 SIROHI | 15 | 5297 | 33 | -- | 7354 |
| 31 TONK | 50 | 697 | 0 | -- | 2997 |
| 32 UDAIPUR | 265 | 4 | 102 | -- | 1484 |
| RAJ. STATE | 196861 | 9739 | 48916 | 0 | 528728 |

(CONT..)

TABLE:8

CROPWISE PRODUCTION (2007-08)

(IN M.T.)

| DISTRICT | FRUITS & VEGETABLE | | | | | |
|----------------|--------------------|--------|--------|-----------------|--------------------------------|--------|
| | PAPAYA | POTATO | ONION | SWEET POTATO | WATER CALTROP (SINGHADA) | TOTAL |
| 1 | 55 | 56 | 57 | 58 | 59 | 60 |
| 1 AJMER | 11 | 0 | 3359 | 161 | 2 | 3533 |
| 2 ALWAR | 280 | 551 | 34466 | 101 | 32 | 35430 |
| 3 BANSWARA | 0 | 4 | 107 | 0 | 0 | 111 |
| 4 BARAN | 252 | 389 | 61 | 12 | 60 | 774 |
| 5 BARMER | 0 | 0 | 16 | 0 | 0 | 16 |
| 6 BHARATPUR | 119 | 45199 | 1082 | 920 | 88 | 47408 |
| 7 BHILWARA | 44 | 9 | 307 | 65 | 2 | 427 |
| 8 BIKANER | 0 | 2 | 4 | 0 | 0 | 6 |
| 9 BUNDI | 188 | 859 | 114 | 1995 | 6 | 3162 |
| 10 CHITTORGARH | 25 | 160 | 9047 | 103 | 0 | 9335 |
| 11 CHURU | 0 | 1 | 99 | 0 | 0 | 100 |
| 12 DAUSA | 0 | 49 | 71 | 5 | 3 | 128 |
| 13 DHOLPUR | 0 | 53770 | 30 | 103 | 6 | 53909 |
| 14 DUNGARPUR | 0 | 10 | 195 | 0 | 0 | 205 |
| 15 GANGANAGAR | 0 | 6670 | 300 | 0 | 0 | 6970 |
| 16 HANUMANGARH | 0 | 2047 | 15 | 0 | 90 | 2152 |
| 17 JAIPUR | 0 | 518 | 9668 | 31 | 2 | 10219 |
| 18 JAISALMER | 0 | 19 | 8 | 0 | 0 | 27 |
| 19 JALORE | 87 | 146 | 698 | 482 | 0 | 1413 |
| 20 JHALAWAR | 60 | 795 | 1563 | 366 | 20 | 2804 |
| 21 JHUNJHUNU | 3 | 20 | 39100 | 18 | 0 | 39141 |
| 22 JODHPUR | 8 | 0 | 147972 | 33 | 0 | 148013 |
| 23 KARALI | 371 | 220 | 8 | 49 | 10 | 658 |
| 24 KOTA | 0 | 2040 | 496 | 0 | 0 | 2536 |
| 25 NAGPUR | 2 | 0 | 79751 | 846 | 0 | 80599 |
| 26 PALI | 3 | 3 | 286 | 15 | 0 | 307 |
| 27 RAJSAMAND | 6 | 45 | 90 | 14 | 0 | 155 |
| 28 S.MADHOPUR | 0 | 108 | 452 | 60 | 48 | 668 |
| 29 SIKAR | 4 | 13 | 61778 | 910 | 0 | 62705 |
| 30 SIROHI | 45 | 651 | 76 | 18 | 0 | 790 |
| 31 TONK | 35 | 27 | 379 | 130 | 9 | 580 |
| 32 UDAIPUR | 0 | 10 | 38 | 0 | 0 | 48 |
| RAJ. STATE | 1543 | 114335 | 391636 | 6437 | 378 | 514329 |

(CONT..)

TABLE:8

CROPWISE PRODUCTION (2007-08)

(IN M.T.)

| DISTRICT | DRUGS & NARCOTICS | | | GUWAR SEED | MEHANDI (HEENA) |
|----------------|-------------------|---------|-------|------------|-----------------|
| | TOBACCO | ISFAGUL | TOTAL | | |
| 1 | 61 | 62 | 63 | 64 | 65 |
| 1 AJMER | 0 | 9 | 9 | 7400 | 2 |
| 2 ALWAR | 105 | 0 | 105 | 39916 | 0 |
| 3 BANSWARA | 0 | 0 | 0 | 548 | 0 |
| 4 BARAN | 0 | 0 | 0 | 0 | 0 |
| 5 BARMER | 0 | 9631 | 9631 | 73403 | 0 |
| 6 BHARATPUR | 0 | 0 | 0 | 5994 | 0 |
| 7 BHILWARA | 1 | 2 | 3 | 18820 | 1 |
| 8 BIKANER | 0 | 1289 | 1289 | 251457 | 0 |
| 9 BUNDI | 0 | 0 | 0 | 1192 | 0 |
| 10 CHITTORGARH | 1 | 598 | 599 | 5009 | 0 |
| 11 CHURU | 0 | 272 | 272 | 66980 | 0 |
| 12 DAUSA | 78 | 0 | 78 | 10356 | 0 |
| 13 DHOLPUR | 0 | 0 | 0 | 937 | 0 |
| 14 DUNGARPUR | 0 | 0 | 0 | 3000 | 0 |
| 15 GANGANAGAR | 0 | 0 | 0 | 145425 | 0 |
| 16 HANUMANGARH | 0 | 0 | 0 | 277972 | 0 |
| 17 JAIPUR | 13 | 0 | 13 | 43060 | 0 |
| 18 JAISALMER | 0 | 1811 | 1811 | 19686 | 0 |
| 19 JALORE | 68 | 12604 | 12672 | 38186 | 0 |
| 20 JHALAWAR | 0 | 57 | 57 | 0 | 0 |
| 21 JHUNJHUNU | 190 | 0 | 190 | 15327 | 0 |
| 22 JODHPUR | 0 | 7309 | 7309 | 21590 | 348 |
| 23 KARALI | 31 | 0 | 31 | 3135 | 0 |
| 24 KOTA | 0 | 1 | 1 | 0 | 0 |
| 25 NAGPUR | 0 | 14240 | 14240 | 69892 | 2 |
| 26 PALI | 0 | 1043 | 1043 | 45761 | 33515 |
| 27 RAJSAMAND | 17 | 0 | 17 | 7309 | 0 |
| 28 S.MADHOPUR | 3 | 0 | 3 | 1606 | 0 |
| 29 SIKAR | 2 | 21 | 23 | 41583 | 0 |
| 30 SIROHI | 72 | 242 | 314 | 5713 | 0 |
| 31 TONK | 0 | 0 | 0 | 6532 | 0 |
| 32 UDAIPUR | 0 | 1 | 1 | 15943 | 0 |
| RAJ. STATE | 581 | 49130 | 49711 | 1243732 | 33868 |

TABLE : 9

AVERAGE YIELD OF PRINCIPAL CROPS 2007-08

(Kg / Hect.)

| DISTRICT | PADDY | RICE | JOWAR | BAJRA | MAIZE | WHEAT |
|----------------|-------|------|-------|-------|-------|-------|
| 1 | 2 | 3 | 4 | 5 | 6 | 7 |
| 1 AJMER | NE | NE | 462 | 982 | 1067 | 2390 |
| 2 ALWAR | NE | NE | 694 | 1744 | 1693 | 3495 |
| 3 BANSWARA | 1953 | 1302 | 574 | NE | 1457 | 2020 |
| 4 BARAN | 4663 | 3109 | 1960 | 1330 | 1329 | 3281 |
| 5 BARMER | NE | NE | 95 | 173 | NE | 1596 |
| 6 BHARATPUR | 2443 | 1628 | 786 | 1548 | NE | 3319 |
| 7 BHILWARA | NE | NE | 618 | 982 | 1852 | 2375 |
| 8 BIKANER | NE | NE | NE | 476 | NE | 1404 |
| 9 BUNDI | 3497 | 2331 | 1028 | 1330 | 2305 | 3528 |
| 10 CHITTORGARH | NE | NE | 928 | NE | 2447 | 2704 |
| 11 CHURU | NE | NE | NE | 604 | NE | 1282 |
| 12 DAUSA | NE | NE | 1242 | 1755 | 1580 | 2891 |
| 13 DHOLPUR | NE | NE | NE | 1864 | NE | 2944 |
| 14 DUNGARPUR | 1964 | 1309 | NE | NE | 1682 | 1835 |
| 15 GANGANAGAR | 5515 | 3677 | NE | 1846 | NE | 3190 |
| 16 HANUMANGARH | 6291 | 4194 | NE | 1573 | NE | 2799 |
| 17 JAIPUR | NE | NE | 547 | 1509 | 865 | 2189 |
| 18 JAISALMER | NE | NE | 528 | 213 | NE | 927 |
| 19 JALORE | NE | NE | 562 | 728 | NE | 1713 |
| 20 JHALAWAR | NE | NE | 1468 | NE | 2550 | 2866 |
| 21 JHUNJHUNU | NE | NE | NE | 853 | NE | 2791 |
| 22 JODHPUR | NE | NE | 528 | 637 | NE | 2065 |
| 23 KARALI | 1440 | 960 | 1319 | 1759 | NE | 3373 |
| 24 KOTA | 3686 | 2457 | 1222 | NE | 1417 | 3623 |
| 25 NAGPUR | NE | NE | 835 | 882 | NE | 2027 |
| 26 PALI | NE | NE | 465 | 773 | 992 | 1900 |
| 27 RAJSAMAND | NE | NE | 2037 | NE | 1891 | 3111 |
| 28 S.MADHOPUR | NE | NE | 1912 | 1466 | NE | 2587 |
| 29 SIKAR | NE | NE | NE | 885 | NE | 2006 |
| 30 SIROHI | NE | NE | 836 | 550 | 1850 | 2356 |
| 31 TONK | NE | NE | 573 | 1234 | 903 | 2502 |
| 32 UDAIPUR | 1108 | 739 | 574 | NE | 1841 | 2327 |
| RAJ. STATE | 3047 | 2031 | 631 | 830 | 1858 | 2749 |

(CONT..)

TABLE : 9

AVERAGE YIELD OF PRINCIPAL CROPS 2007-08

(Kg / Hect.)

| DISTRICT | BARLEY | GRAM | MOONG | MOTH | URAD | CHAULA | GROUND-NUT |
|----------------|--------|------|-------|------|------|--------|------------|
| 1 | 8 | 9 | 10 | 11 | 12 | 13 | 14 |
| 1 AJMER | 2054 | 634 | 318 | 206 | 402 | 229 | 1090 |
| 2 ALWAR | 2912 | 1086 | NE | NE | NE | NE | 1693 |
| 3 BANSWARA | 1644 | 1115 | NE | NE | 498 | NE | NE |
| 4 BARAN | NE | 1111 | NE | NE | 437 | NE | NE |
| 5 BARMER | NE | NE | 107 | 194 | NE | NE | NE |
| 6 BHARATPUR | 2627 | 790 | NE | NE | NE | NE | NE |
| 7 BHILWARA | 2046 | 700 | 467 | NE | 434 | 207 | 1233 |
| 8 BIKANER | 981 | 349 | NE | 243 | NE | NE | 2133 |
| 9 BUNDI | NE | 1144 | NE | NE | 633 | NE | NE |
| 10 CHITTORGARH | 1735 | 739 | NE | NE | 492 | NE | 1317 |
| 11 CHURU | 981 | 90 | 412 | 470 | NE | 327 | 2050 |
| 12 DAUSA | 2329 | 986 | NE | NE | NE | NE | 1693 |
| 13 DHOLPUR | 2388 | 983 | NE | NE | NE | NE | NE |
| 14 DUNGARPUR | NE | 1168 | NE | NE | 761 | NE | NE |
| 15 GANGANAGAR | 2906 | 768 | 732 | 446 | NE | NE | 1824 |
| 16 HANUMANGARH | 2811 | 356 | 393 | 417 | NE | NE | NE |
| 17 JAIPUR | 1758 | 521 | 297 | NE | 496 | 552 | 1989 |
| 18 JAISALMER | NE | 448 | 94 | NE | NE | NE | 1674 |
| 19 JALORE | NE | 704 | 312 | 475 | NE | NE | 1410 |
| 20 JHALAWAR | NE | 665 | NE | NE | 738 | NE | 1215 |
| 21 JHUNJHUNU | 2330 | 731 | 191 | 181 | NE | 297 | 1447 |
| 22 JODHPUR | NE | NE | 432 | 251 | NE | NE | 1641 |
| 23 KARALI | NE | 996 | NE | NE | NE | NE | 1041 |
| 24 KOTA | NE | 1306 | NE | NE | 687 | NE | NE |
| 25 NAGPUR | 1351 | 664 | 517 | 318 | NE | 390 | 2164 |
| 26 PALI | 2532 | 704 | 381 | 239 | NE | 300 | 1410 |
| 27 RAJSAMAND | 1997 | NE | NE | NE | 192 | NE | 1645 |
| 28 S.MADHOPUR | 1431 | 813 | NE | NE | 574 | NE | 844 |
| 29 SIKAR | 1794 | 699 | 206 | 289 | NE | 337 | 1671 |
| 30 SIROHI | NE | 798 | 395 | NE | 452 | 459 | 1469 |
| 31 TONK | 1797 | 685 | 397 | NE | 620 | NE | 612 |
| 32 UDAIPUR | 1959 | 966 | NE | NE | 215 | NE | 808 |
| RAJ. STATE | 2163 | 466 | 393 | 314 | 529 | 358 | 1724 |

(CONT..)

TABLE : 9

AVERAGE YIELD OF PRINCIPAL CROPS 2007-08

(Kg / Hect.)

| DISTRICT | SESAMUM | RAPE & MUSTARD | LINSEED | SOYA-BEAN | TARAMIRA | SUGARCANE |
|----------------|---------|----------------|---------|-----------|----------|-----------|
| 1 | 15 | 16 | 17 | 18 | 19 | 20 |
| 1 AJMER | 326 | 921 | NE | NE | 377 | NE |
| 2 ALWAR | 532 | 1219 | NE | NE | NE | 39230 |
| 3 BANSWARA | NE | NE | NE | 1116 | NE | 55465 |
| 4 BARAN | 582 | 1810 | 572 | 1349 | NE | NE |
| 5 BARMER | 100 | 775 | NE | NE | 184 | NE |
| 6 BHARATPUR | NE | 1262 | NE | NE | NE | 54828 |
| 7 BHILWARA | 304 | 867 | NE | 1077 | 283 | 54122 |
| 8 BIKANER | 132 | 571 | NE | NE | 32 | NE |
| 9 BUNDI | 409 | 1024 | 572 | 1353 | NE | 54602 |
| 10 CHITTORGARH | 340 | 1240 | 841 | 1121 | 441 | 36031 |
| 11 CHURU | NE | 375 | NE | NE | NE | NE |
| 12 DAUSA | 578 | 1084 | NE | NE | NE | NE |
| 13 DHOLPUR | 497 | 1219 | NE | NE | NE | 36922 |
| 14 DUNGARPUR | NE | NE | NE | NE | NE | 88727 |
| 15 GANGANAGAR | NE | 569 | NE | NE | 195 | 59523 |
| 16 HANUMANGARH | 572 | 684 | NE | NE | 187 | NE |
| 17 JAIPUR | 423 | 525 | NE | NE | 204 | NE |
| 18 JAISALMER | NE | 306 | NE | NE | 184 | NE |
| 19 JALORE | 254 | 1023 | NE | NE | 347 | NE |
| 20 JHALAWAR | NE | 1283 | NE | 1381 | NE | NE |
| 21 JHUNJHUNU | NE | 718 | NE | NE | NE | NE |
| 22 JODHPUR | 439 | 930 | NE | NE | 506 | NE |
| 23 KARALI | 710 | 1257 | NE | NE | NE | 100418 |
| 24 KOTA | 664 | 1826 | 890 | 1582 | NE | NE |
| 25 NAGPUR | 358 | 774 | NE | NE | 676 | NE |
| 26 PALI | 308 | 1017 | NE | NE | 640 | NE |
| 27 RAJSAMAND | 263 | 1092 | NE | NE | NE | 72007 |
| 28 S.MADHOPUR | 570 | 898 | NE | 1211 | NE | NE |
| 29 SIKAR | NE | 519 | NE | NE | 204 | NE |
| 30 SIROHI | 304 | 1187 | NE | NE | NE | NE |
| 31 TONK | 411 | 815 | 890 | NE | 281 | 60294 |
| 32 UDAIPUR | 229 | 1010 | NE | 712 | NE | 78780 |
| RAJ. STATE | 403 | 957 | 774 | 1343 | 271 | 57115 |

(CONT..)

TABLE : 9

AVERAGE YIELD OF PRINCIPAL CROPS 2007-08

(Kg / Hect.)

| DISTRICT | CUMIN SEED (JEERA) | COTTON | COTTON (LINT) | MASOOR | METHI | CORIANDER | ISFAGUL |
|----------------|--------------------------|--------|------------------|--------|-------|-----------|---------|
| 1 | 21 | 22 | 23 | 24 | 25 | 26 | 27 |
| 1 AJMER | 299 | 1264 | 421 | NE | NE | NE | NE |
| 2 ALWAR | NE | 1083 | 361 | NE | NE | NE | NE |
| 3 BANSWARA | NE | 850 | 283 | NE | NE | NE | NE |
| 4 BARAN | NE | NE | NE | NE | 1585 | 980 | NE |
| 5 BARMER | 255 | NE | NE | NE | NE | NE | 218 |
| 6 BHARATPUR | NE | NE | NE | 711 | NE | NE | NE |
| 7 BHILWARA | 225 | 1343 | 448 | 711 | NE | NE | NE |
| 8 BIKANER | 176 | 955 | 318 | NE | 865 | NE | 379 |
| 9 BUNDI | NE | NE | NE | 641 | NE | 815 | NE |
| 10 CHITTORGARH | NE | 638 | 213 | 788 | 1214 | 913 | NE |
| 11 CHURU | 118 | NE | NE | NE | 609 | NE | NE |
| 12 DAUSA | NE | NE | NE | NE | NE | NE | NE |
| 13 DHOLPUR | NE | NE | NE | NE | NE | NE | NE |
| 14 DUNGARPUR | NE | NE | NE | NE | NE | NE | NE |
| 15 GANGANAGAR | NE | 1077 | 359 | NE | NE | NE | NE |
| 16 HANUMANGARH | NE | 1298 | 433 | NE | NE | NE | NE |
| 17 JAIPUR | NE | NE | NE | NE | 645 | NE | NE |
| 18 JAISALMER | 160 | NE | NE | NE | NE | NE | 191 |
| 19 JALORE | 364 | NE | NE | NE | NE | NE | 344 |
| 20 JHALAWAR | NE | NE | NE | 727 | 901 | 450 | NE |
| 21 JHUNJHUNU | NE | NE | NE | NE | 834 | NE | NE |
| 22 JODHPUR | 396 | 1585 | 528 | NE | NE | NE | 493 |
| 23 KARALI | NE | NE | NE | NE | NE | NE | NE |
| 24 KOTA | NE | NE | NE | NE | 1848 | 1067 | NE |
| 25 NAGPUR | 321 | 1604 | 535 | NE | 1350 | NE | 616 |
| 26 PALI | 224 | 1026 | 342 | NE | NE | NE | 806 |
| 27 RAJSAMAND | NE | NE | NE | NE | NE | NE | NE |
| 28 S.MADHOPUR | NE | NE | NE | NE | NE | NE | NE |
| 29 SIKAR | NE | NE | NE | NE | 561 | NE | NE |
| 30 SIROHI | 317 | 1108 | 369 | NE | NE | NE | NE |
| 31 TONK | 275 | NE | NE | NE | NE | NE | NE |
| 32 UDAIPUR | NE | NE | NE | NE | NE | NE | NE |
| RAJ. STATE | 308 | 1191 | 397 | 706 | 982 | 780 | 361 |

TABLE : 10

RAINFALL

(M.M.)

| DISTRICT | YEAR 2007 | | | | | | |
|----------------|-----------|-------|--------|-----------|---------|----------|----------|
| | JUNE | JULY | AUGUST | SEPTEMBER | OCTOBER | NOVEMBER | DECEMBER |
| 1 | 2 | 3 | 4 | 5 | 6 | 7 | 8 |
| 1 AJMER | 34.9 | 190.3 | 116.6 | 36.0 | 0.0 | 0.0 | 0.1 |
| 2 ALWAR | 88.8 | 104.8 | 159.2 | 128.2 | 0.0 | 0.0 | 1.1 |
| 3 BANSWARA | 89.0 | 554.2 | 416.7 | 214.4 | 0.0 | 0.0 | 0.0 |
| 4 BARAN | 164.9 | 235.4 | 133.0 | 100.1 | 0.0 | 0.0 | 0.1 |
| 5 BARMER | 20.4 | 88.9 | 67.6 | 49.5 | 0.0 | 0.0 | 3.9 |
| 6 BHARATPUR | 104.7 | 121.6 | 92.0 | 78.5 | 0.0 | 0.0 | 0.0 |
| 7 BHILWARA | 40.0 | 281.1 | 118.6 | 59.6 | 0.0 | 0.0 | 0.7 |
| 8 BIKANER | 53.9 | 55.4 | 47.1 | 36.0 | 0.0 | 0.5 | 0.0 |
| 9 BUNDI | 168.7 | 208.5 | 122.3 | 58.8 | 0.0 | 0.0 | 1.3 |
| 10 CHITTORGARH | 56.4 | 358.2 | 233.3 | 68.0 | 0.0 | 0.0 | 0.5 |
| 11 CHURU | 69.0 | 46.7 | 90.7 | 95.7 | 0.0 | 0.0 | 0.0 |
| 12 DAUSA | 84.8 | 102.0 | 162.0 | 110.6 | 0.0 | 0.0 | 0.4 |
| 13 DHOLPUR | 74.6 | 79.4 | 128.3 | 81.8 | 0.0 | 0.0 | 0.0 |
| 14 DUNGARPUR | 65.3 | 356.9 | 266.4 | 64.2 | 0.0 | 0.0 | 0.0 |
| 15 GANGANAGAR | 121.2 | 43.6 | 30.9 | 57.2 | 0.0 | 0.0 | 2.8 |
| 16 HANUMANGARH | 157.0 | 28.0 | 56.9 | 68.4 | 0.0 | 0.0 | 1.0 |
| 17 JAIPUR | 40.0 | 111.4 | 147.1 | 87.4 | 0.0 | 0.0 | 1.5 |
| 18 JAISALMER | 18.3 | 35.2 | 89.0 | 49.0 | 0.0 | 0.0 | 0.7 |
| 19 JALORE | 25.4 | 211.2 | 104.0 | 49.5 | 0.0 | 0.0 | 0.0 |
| 20 JHALAWAR | 94.4 | 256.7 | 201.5 | 131.0 | 0.0 | 0.0 | 2.7 |
| 21 JHUNJHUNU | 59.9 | 93.4 | 70.1 | 126.3 | 0.0 | 0.0 | 2.7 |
| 22 JODHPUR | 35.0 | 121.4 | 57.4 | 24.0 | 0.0 | 0.0 | 0.0 |
| 23 KARALI | 103.7 | 136.7 | 138.2 | 97.9 | 0.0 | 0.0 | 0.0 |
| 24 KOTA | 138.8 | 293.2 | 174.2 | 68.6 | 0.0 | 0.0 | 2.8 |
| 25 NAGPUR | 25.1 | 115.5 | 73.0 | 29.3 | 0.0 | 0.0 | 0.0 |
| 26 PALI | 60.8 | 356.4 | 97.2 | 42.4 | 0.0 | 0.0 | 0.0 |
| 27 RAJSAMAND | 58.0 | 362.9 | 100.6 | 62.0 | 0.0 | 0.0 | 0.0 |
| 28 S.MADHOPUR | 141.9 | 138.6 | 179.7 | 77.1 | 0.0 | 0.0 | 0.0 |
| 29 SIKAR | 53.4 | 84.0 | 82.0 | 100.1 | 0.0 | 0.0 | 1.7 |
| 30 SIROHI | 45.5 | 551.0 | 141.1 | 73.6 | 0.0 | 0.0 | 0.0 |
| 31 TONK | 140.4 | 164.4 | 132.0 | 78.8 | 0.0 | 0.0 | 2.6 |
| 32 UDAIPUR | 38.9 | 300.9 | 237.3 | 56.1 | 0.0 | 0.0 | 0.0 |
| RAJ. STATE | 73.5 | 205.9 | 145.7 | 79.8 | 0.0 | 0.0 | 0.8 |

(CONT..)

TABLE : 10

RAINFALL

(M.M.)

| DISTRICT | YEAR 2008 | | | | |
|----------------|-----------|----------|-------|-------|-------|
| | JANUARY | FEBRUARY | MARCH | APRIL | MAY |
| 1 | 9 | 10 | 11 | 12 | 13 |
| 1 AJMER | 0.0 | 0.0 | 0.9 | 15.9 | 20.3 |
| 2 ALWAR | 0.0 | 0.0 | 1.1 | 17.1 | 101.2 |
| 3 BANSWARA | 0.0 | 0.0 | 0.1 | 3.1 | 1.6 |
| 4 BARAN | 0.0 | 0.0 | 0.0 | 6.0 | 4.9 |
| 5 BARMER | 0.0 | 0.0 | 1.6 | 17.5 | 3.0 |
| 6 BHARATPUR | 0.0 | 0.0 | 0.2 | 6.8 | 42.4 |
| 7 BHILWARA | 0.0 | 0.0 | 1.3 | 16.4 | 19.2 |
| 8 BIKANER | 2.5 | 0.4 | 2.0 | 46.8 | 43.9 |
| 9 BUNDI | 0.0 | 0.0 | 0.7 | 8.0 | 7.0 |
| 10 CHITTORGARH | 0.0 | 0.0 | 2.5 | 18.9 | 11.9 |
| 11 CHURU | 0.2 | 0.2 | 0.2 | 22.0 | 55.8 |
| 12 DAUSA | 0.0 | 0.0 | 0.4 | 8.6 | 44.6 |
| 13 DHOLPUR | 0.0 | 0.0 | 0.0 | 9.2 | 26.6 |
| 14 DUNGARPUR | 0.0 | 0.0 | 0.0 | 2.2 | 1.6 |
| 15 GANGANAGAR | 8.8 | 2.8 | 0.0 | 22.8 | 31.1 |
| 16 HANUMANGARH | 3.9 | 0.6 | 0.0 | 18.9 | 25.1 |
| 17 JAIPUR | 0.0 | 0.0 | 0.4 | 20.7 | 39.6 |
| 18 JAISALMER | 1.7 | 0.0 | 0.0 | 13.3 | 9.5 |
| 19 JALORE | 0.0 | 0.0 | 4.7 | 15.0 | 4.6 |
| 20 JHALAWAR | 0.0 | 0.0 | 1.5 | 11.6 | 5.5 |
| 21 JHUNJHUNU | 0.0 | 0.0 | 0.4 | 25.7 | 82.1 |
| 22 JODHPUR | 0.0 | 0.0 | 0.6 | 10.2 | 38.1 |
| 23 KARALI | 0.0 | 0.0 | 0.0 | 5.9 | 21.5 |
| 24 KOTA | 0.0 | 0.0 | 0.5 | 12.5 | 21.7 |
| 25 NAGPUR | 0.0 | 0.0 | 0.5 | 31.4 | 30.5 |
| 26 PALI | 0.0 | 0.0 | 0.7 | 14.7 | 37.6 |
| 27 RAJSAMAND | 0.0 | 0.0 | 1.1 | 17.6 | 42.9 |
| 28 S.MADHOPUR | 0.0 | 0.0 | 0.0 | 1.0 | 13.3 |
| 29 SIKAR | 0.0 | 0.0 | 0.0 | 31.0 | 79.4 |
| 30 SIROHI | 0.0 | 0.0 | 2.5 | 6.3 | 11.8 |
| 31 TONK | 0.0 | 0.0 | 0.0 | 2.3 | 11.4 |
| 32 UDAIPUR | 0.0 | 0.0 | 0.7 | 4.9 | 15.9 |
| RAJ. STATE | 0.5 | 0.1 | 0.8 | 14.4 | 28.7 |

(CONT..)

TABLE : 10

RAINFALL

(M.M.)

| DISTRICT | NORMAL RAINFALL | ACTUAL RAINFALL YEAR 2007 | PERCENTAGE VARIATION OF COLUM 3 OVER 2 |
|----------------|--------------------|------------------------------------|---|
| 1 | 2 | | 4 |
| 1 AJMER | 601.8 | 399.3 | -33.6 |
| 2 ALWAR | 657.3 | 603.50 | -8.2 |
| 3 BANSWARA | 950.3 | 1278.5 | 34.5 |
| 4 BARAN | 873.8 | 656.6 | -24.9 |
| 5 BARMER | 265.7 | 269.8 | 1.5 |
| 6 BHARATPUR | 663.9 | 487.0 | -26.6 |
| 7 BHILWARA | 683.2 | 533.8 | -21.9 |
| 8 BIKANER | 243.0 | 283.3 | 16.6 |
| 9 BUNDI | 773.4 | 608.9 | -21.3 |
| 10 CHITTORGARH | 841.5 | 742.2 | -11.8 |
| 11 CHURU | 354.7 | 405.2 | 14.2 |
| 12 DAUSA | 561.0 | 554.5 | -1.2 |
| 13 DHOLPUR | 744.5 | 476.3 | -36.0 |
| 14 DUNGARPUR | 728.9 | 768.5 | 5.4 |
| 15 GANGANAGAR | 226.4 | 329.2 | 45.4 |
| 16 HANUMANGARH | 273.5 | 430.9 | 57.6 |
| 17 JAIPUR | 563.8 | 456.8 | -19.0 |
| 18 JAISALMER | 185.5 | 256.7 | 38.4 |
| 19 JALORE | 370.0 | 407.9 | 10.2 |
| 20 JHALAWAR | 844.3 | 702.1 | -16.8 |
| 21 JHUNJHUNU | 405.1 | 488.3 | 20.5 |
| 22 JODHPUR | 313.7 | 288.6 | -8.0 |
| 23 KARALI | 670.7 | 555.7 | -17.1 |
| 24 KOTA | 732.4 | 705.3 | -3.7 |
| 25 NAGPUR | 311.7 | 319.3 | 2.4 |
| 26 PALI | 424.4 | 585.3 | 37.9 |
| 27 RAJSAMAND | 567.8 | 615.9 | 8.5 |
| 28 S.MADHOPUR | 873.4 | 578.4 | -33.8 |
| 29 SIKAR | 440.3 | 414.4 | -5.9 |
| 30 SIROHI | 591.2 | 829.3 | 40.3 |
| 31 TONK | 668.3 | 552.8 | -17.3 |
| 32 UDAIPUR | 645.0 | 642.6 | -0.4 |
| RAJ. STATE | 575.1 | 559.3 | -2.7 |

TABLE : 10

SEASONAL RAIN-FALL 2007-08

IN M.M.

| DISTRICT | SEASONAL RAIN-FALL 2007-08 | | | | DEPARTURE FROM NORMAL RAINFALL |
|----------------|------------------------------|------------------------------|--------------------------------|---------------|---|
| | MANSOON | | | | |
| | SOUTH-WEST (JUNE TO SEP.) | SOUTH-EAST (OCT. TO JAN.) | INTERMEDIATE (FEB. TO MAY.) | TOTAL YEAR | |
| 1 | 2 | 3 | 4 | 5 | 6 |
| 1 AJMER | 377.8 | 0.1 | 37.1 | 415.0 | -186.8 |
| 2 ALWAR | 481.0 | 1.1 | 119.4 | 601.5 | -55.8 |
| 3 BANSWARA | 1274.3 | 0.0 | 4.8 | 1279.1 | 328.8 |
| 4 BARAN | 633.4 | 0.1 | 10.9 | 644.4 | -229.4 |
| 5 BARMER | 226.4 | 3.9 | 22.1 | 252.4 | -13.3 |
| 6 BHARATPUR | 396.8 | 0.0 | 49.4 | 446.2 | -217.7 |
| 7 BHILWARA | 499.3 | 0.7 | 36.9 | 536.9 | -146.3 |
| 8 BIKANER | 192.4 | 3.0 | 93.1 | 288.5 | 45.5 |
| 9 BUNDI | 558.3 | 1.3 | 15.7 | 575.3 | -198.1 |
| 10 CHITTORGARH | 715.9 | 0.5 | 33.3 | 749.7 | -91.8 |
| 11 CHURU | 302.1 | 0.2 | 78.2 | 380.5 | 25.8 |
| 12 DAUSA | 459.4 | 0.4 | 53.6 | 513.4 | -47.6 |
| 13 DHOLPUR | 364.1 | 0.0 | 35.8 | 399.9 | -344.6 |
| 14 DUNGARPUR | 752.8 | 0.0 | 3.8 | 756.6 | 27.7 |
| 15 GANGANAGAR | 252.9 | 11.6 | 56.7 | 321.2 | 94.8 |
| 16 HANUMANGARH | 310.3 | 4.9 | 44.6 | 359.8 | 86.3 |
| 17 JAIPUR | 385.9 | 1.5 | 60.7 | 448.1 | -115.7 |
| 18 JAISALMER | 191.5 | 2.4 | 22.8 | 216.7 | 31.2 |
| 19 JALORE | 390.1 | 0.0 | 24.3 | 414.4 | 44.4 |
| 20 JHALAWAR | 683.6 | 2.7 | 18.6 | 704.9 | -139.4 |
| 21 JHUNJHUNU | 349.7 | 2.7 | 108.2 | 460.6 | 55.5 |
| 22 JODHPUR | 237.8 | 0.0 | 48.9 | 286.7 | -27.0 |
| 23 KARALI | 476.5 | 0.0 | 27.4 | 503.9 | -166.8 |
| 24 KOTA | 674.8 | 2.8 | 34.7 | 712.3 | -20.1 |
| 25 NAGPUR | 242.9 | 0.0 | 62.4 | 305.3 | -6.4 |
| 26 PALI | 556.8 | 0.0 | 53.0 | 609.8 | 185.4 |
| 27 RAJSAMAND | 583.5 | 0.0 | 61.6 | 645.1 | 77.3 |
| 28 S.MADHOPUR | 537.3 | 0.0 | 14.3 | 551.6 | -321.8 |
| 29 SIKAR | 319.5 | 1.7 | 110.4 | 431.6 | -8.7 |
| 30 SIROHI | 811.2 | 0.0 | 20.6 | 831.8 | 240.6 |
| 31 TONK | 515.6 | 2.6 | 13.7 | 531.9 | -136.4 |
| 32 UDAIPUR | 633.2 | 0.0 | 21.5 | 654.7 | 9.7 |
| RAJ. STATE | 504.9 | 1.3 | 44.0 | 550.2 | -24.9 |

(CONT..)

RAIN FALL YEAR 2007-08

IN M.M.

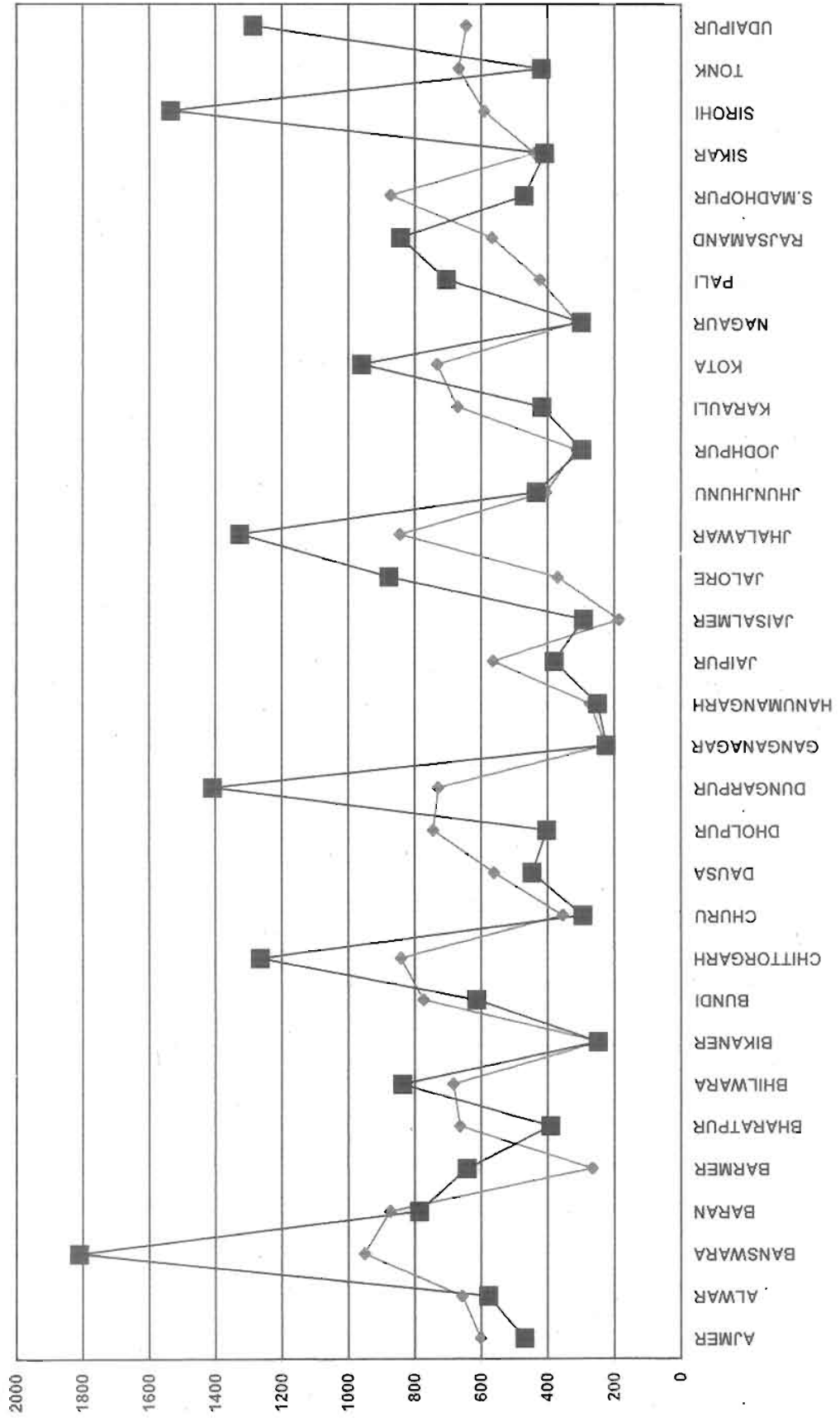


TABLE : 11

CONSUMPTION OF FERTILIZERS (2007-08)

(in terms of nutrients)

(IN M. TONNES)

| DISTRICT | KHARIF | | | |
|----------------|--------------------|-------------------|----------------|--------|
| | NITROGENIUS (N) | PHOSPHETIC (P) | POTASIC (K) | TOTAL |
| 1 | 2 | 3 | 4 | 5 |
| 1 AJMER | 3672 | 3653 | 237 | 7562 |
| 2 ALWAR | 16387 | 7078 | 605 | 24070 |
| 3 BANSWARA | 12806 | 1585 | 127 | 14518 |
| 4 BARAN | 12818 | 9601 | 726 | 23145 |
| 5 BARMER | 3247 | 1233 | 31 | 4511 |
| 6 BHARATPUR | 13029 | 7550 | 765 | 21344 |
| 7 BHILWARA | 10860 | 4186 | 541 | 15587 |
| 8 BIKANER | 3797 | 1060 | 125 | 4982 |
| 9 BUNDI | 11164 | 4713 | 585 | 16462 |
| 10 CHITTORGARH | 23065 | 10212 | 1367 | 34644 |
| 11 CHURU | 820 | 144 | 44 | 1008 |
| 12 DAUSA | 7720 | 3406 | 287 | 11413 |
| 13 DHOLPUR | 6046 | 1710 | 496 | 8252 |
| 14 DUNGARPUR | 3888 | 954 | 36 | 4878 |
| 15 GANGANAGAR | 21876 | 7186 | 412 | 29474 |
| 16 HANUMANGARH | 15581 | 4560 | 529 | 20670 |
| 17 JAIPUR | 11814 | 6784 | 1498 | 20096 |
| 18 JAISALMER | 3191 | 1308 | 44 | 4543 |
| 19 JALORE | 8477 | 1409 | 573 | 10459 |
| 20 JHALAWAR | 10223 | 9869 | 492 | 20584 |
| 21 JHUNJHUNU | 3399 | 968 | 12 | 4379 |
| 22 JODHPUR | 9452 | 6546 | 485 | 16483 |
| 23 KARALI | 5472 | 1583 | 123 | 7178 |
| 24 KOTA | 12605 | 10342 | 1393 | 24340 |
| 25 NAGAU | 9371 | 5454 | 403 | 15228 |
| 26 PALI | 6162 | 4755 | 235 | 11152 |
| 27 RAJSAMAND | 2169 | 875 | 50 | 3094 |
| 28 S.MADHOPUR | 7696 | 5132 | 491 | 13319 |
| 29 SIKAR | 4967 | 2142 | 168 | 7277 |
| 30 SIROHI | 4023 | 1358 | 98 | 5479 |
| 31 TONK | 8547 | 6511 | 416 | 15474 |
| 32 UDAIPUR | 9314 | 2533 | 162 | 12009 |
| RAJ. STATE | 283658 | 136400 | 13556 | 433614 |

SOURCE: DIRECTORATE OF AGRICULTURE, RAJ. JAIPUR

(CONT..)

TABLE : 11

CONSUMPTION OF FERTILIZERS (2007-08)

(in terms of nutrients)

(IN M. TONNES)

| DISTRICT | RABI | | | |
|----------------|--------------------|------------------|----------------|--------|
| | NITROGENIUS (N) | PHOSPHTIC (P) | POTASIC (K) | TOTAL |
| 1 | 6 | 7 | 8 | 9 |
| 1 AJMER | 3047 | 824 | 41 | 3912 |
| 2 ALWAR | 23502 | 7714 | 142 | 31358 |
| 3 BANSWARA | 14576 | 1799 | 52 | 16427 |
| 4 BARAN | 22958 | 5802 | 505 | 29265 |
| 5 BARMER | 3342 | 358 | 0 | 3700 |
| 6 BHARATPUR | 21782 | 8339 | 620 | 30741 |
| 7 BHILWARA | 12068 | 3764 | 28 | 15860 |
| 8 BIKANER | 11366 | 3937 | 19 | 15322 |
| 9 BUNDI | 20919 | 5612 | 487 | 27018 |
| 10 CHITTORGARH | 22743 | 9532 | 1071 | 33346 |
| 11 CHURU | 1641 | 338 | 2 | 1981 |
| 12 DAUSA | 11548 | 3264 | 143 | 14955 |
| 13 DHOLPUR | 8613 | 2624 | 443 | 11680 |
| 14 DUNGARPUR | 4094 | 460 | 51 | 4605 |
| 15 GANGANAGAR | 42383 | 13117 | 645 | 56145 |
| 16 HANUMANGARH | 30064 | 10013 | 431 | 40508 |
| 17 JAIPUR | 17063 | 4532 | 292 | 21887 |
| 18 JAISALMER | 6014 | 1279 | 0 | 7293 |
| 19 JALORE | 10352 | 2345 | 2 | 12699 |
| 20 JHALAWAR | 13094 | 3515 | 361 | 16970 |
| 21 JHUNJHUNU | 6842 | 1730 | 22 | 8594 |
| 22 JODHPUR | 9934 | 3998 | 655 | 14587 |
| 23 KARALI | 8177 | 2165 | 0 | 10342 |
| 24 KOTA | 25016 | 7008 | 806 | 32830 |
| 25 NAGOUR | 8780 | 3981 | 57 | 12818 |
| 26 PALI | 8224 | 2774 | 115 | 11113 |
| 27 RAJSAMAND | 3455 | 730 | 26 | 4211 |
| 28 S.MADHOPUR | 11795 | 2814 | 39 | 14648 |
| 29 SIKAR | 6922 | 2689 | 78 | 9689 |
| 30 SIROHI | 7394 | 2104 | 23 | 9521 |
| 31 TONK | 12709 | 2713 | 53 | 15475 |
| 32 UDAIPUR | 11260 | 2190 | 147 | 13597 |
| RAJ. STATE | 421677 | 124064 | 7356 | 553097 |

(CONT..)

TABLE : 11

CONSUMPTION OF FERTILIZERS (2007-08)

(in terms of nutrients)

(IN M. TONNES)

| DISTRICT | TOTAL | | | |
|----------------|--------------------|------------------|----------------|--------|
| | NITROGENIUS (N) | PHOSPHTIC (P) | POTASIC (K) | TOTAL |
| 1 | 10 | 11 | 12 | 13 |
| 1 AJMER | 6719 | 4477 | 278 | 11474 |
| 2 ALWAR | 39889 | 14792 | 747 | 55428 |
| 3 BANSWARA | 27382 | 3384 | 179 | 30945 |
| 4 BARAN | 35776 | 15403 | 1231 | 52410 |
| 5 BARMER | 6589 | 1591 | 31 | 8211 |
| 6 BHARATPUR | 34811 | 15889 | 1385 | 52085 |
| 7 BHILWARA | 22928 | 7950 | 569 | 31447 |
| 8 BIKANER | 15163 | 4997 | 144 | 20304 |
| 9 BUNDI | 32083 | 10325 | 1072 | 43480 |
| 10 CHITTORGARH | 45808 | 19744 | 2438 | 67990 |
| 11 CHURU | 2461 | 482 | 46 | 2989 |
| 12 DAUSA | 19268 | 6670 | 430 | 26368 |
| 13 DHOLPUR | 14659 | 4334 | 939 | 19932 |
| 14 DUNGARPUR | 7982 | 1414 | 87 | 9483 |
| 15 GANGANAGAR | 64259 | 20303 | 1057 | 85619 |
| 16 HANUMANGARH | 45645 | 14573 | 960 | 61178 |
| 17 JAIPUR | 28877 | 11316 | 1790 | 41983 |
| 18 JAISALMER | 9205 | 2587 | 44 | 11836 |
| 19 JALORE | 18829 | 3754 | 575 | 23158 |
| 20 JHALAWAR | 23317 | 13384 | 853 | 37554 |
| 21 JHUNJHUNU | 10241 | 2698 | 34 | 12973 |
| 22 JODHPUR | 19386 | 10544 | 1140 | 31070 |
| 23 KARALI | 13649 | 3748 | 123 | 17520 |
| 24 KOTA | 37621 | 17350 | 2199 | 57170 |
| 25 NAGPUR | 18151 | 9435 | 460 | 28046 |
| 26 PALI | 14386 | 7529 | 350 | 22265 |
| 27 RAJSAMAND | 5624 | 1605 | 76 | 7305 |
| 28 S.MADHOPUR | 19491 | 7946 | 530 | 27967 |
| 29 SIKAR | 11889 | 4831 | 246 | 16966 |
| 30 SIROHI | 11417 | 3462 | 121 | 15000 |
| 31 TONK | 21256 | 9224 | 469 | 30949 |
| 32 UDAIPUR | 20574 | 4723 | 309 | 25606 |
| RAJ. STATE | 705335 | 260464 | 20912 | 986711 |

TABLE - 12

HYBRID/HYVP SEED DISTRIBUTION (2007-08)

(In Quintal)

| DISTRICT | PADDY | JOWAR | BAJRA | MAIZE | WHEAT | TOTAL |
|----------------|-------|-------|-------|-------|--------|--------|
| 1 | 2 | 3 | 4 | 5 | 6 | 7 |
| 1 AJMER | 0 | 250 | 1785 | 73 | 6270 | 8378 |
| 2 ALWAR | 0 | 180 | 7200 | 41 | 56463 | 63884 |
| 3 BANSWARA | 3 | 0 | 0 | 9457 | 9400 | 18860 |
| 4 BARAN | 77 | 92 | 22 | 163 | 9616 | 9970 |
| 5 BARMER | 0 | 0 | 2613 | 0 | 1610 | 4223 |
| 6 BHARATPUR | 42 | 365 | 4190 | 99 | 55160 | 59856 |
| 7 BHILWARA | 0 | 431 | 13 | 7231 | 11294 | 18969 |
| 8 BIKANER | 0 | 0 | 290 | 0 | 17748 | 18038 |
| 9 BUNDI | 313 | 10 | 135 | 2281 | 14216 | 16955 |
| 10 CHITTORGARH | 0 | 325 | 0 | 15630 | 16055 | 32010 |
| 11 CHURU | 0 | 0 | 1823 | 0 | 2500 | 4323 |
| 12 DAUSA | 0 | 330 | 2160 | 20 | 22624 | 25134 |
| 13 DHOLPUR | 0 | 0 | 2877 | 0 | 16612 | 19489 |
| 14 DUNGARPUR | 19 | 12 | 0 | 2251 | 4527 | 6809 |
| 15 GANGANAGAR | 130 | 0 | 45 | 0 | 57500 | 57675 |
| 16 HANUMANGARH | 769 | 0 | 1349 | 0 | 60229 | 62347 |
| 17 JAIPUR | 0 | 363 | 7659 | 103 | 43837 | 51962 |
| 18 JAISALMER | 0 | 10 | 287 | 0 | 3965 | 4262 |
| 19 JALORE | 0 | 375 | 5251 | 0 | 18318 | 23944 |
| 20 JHALAWAR | 0 | 300 | 0 | 600 | 8596 | 9496 |
| 21 JHUNJHUNU | 0 | 0 | 3846 | 0 | 19100 | 22946 |
| 22 JODHPUR | 0 | 0 | 7781 | 0 | 13862 | 21643 |
| 23 KARALI | 0 | 216 | 4568 | 33 | 12440 | 17257 |
| 24 KOTA | 317 | 22 | 76 | 383 | 36958 | 37756 |
| 25 NAGPUR | 0 | 0 | 6383 | 20 | 25212 | 31615 |
| 26 PALI | 0 | 283 | 792 | 189 | 24726 | 25990 |
| 27 RAJSAMAND | 0 | 335 | 30 | 4160 | 7050 | 11575 |
| 28 S.MADHOPUR | 0 | 290 | 2550 | 60 | 17244 | 20144 |
| 29 SIKAR | 0 | 0 | 4038 | 0 | 27250 | 31288 |
| 30 SIROHI | 0 | 17 | 487 | 288 | 12100 | 12892 |
| 31 TONK | 0 | 120 | 1970 | 265 | 17500 | 19855 |
| 32 UDAIPUR | 27 | 210 | 25 | 7257 | 23500 | 31019 |
| RAJ. STATE | 1697 | 4536 | 70245 | 50604 | 673482 | 800564 |

SOURCE : DIRECTORATE OF AGRICULTURE, RAJ., JAIPUR

TABLE:13

FARM HARVEST PRICES YEAR 2007-2008

(Rs. per Quintal)

| DISTRICT | RICE | PADDY | JOWAR | BAJRA | MAIZE | RED CHILLIES |
|----------------|---------|--------|---------|--------|---------|--------------|
| 1 | 2 | 3 | 4 | 5 | 6 | 7 |
| 1 AJMER | 1720.00 | NR | 820.00 | 672.00 | 786.00 | 6440.00 |
| 2 ALWAR | NR | NR | 646.00 | 603.00 | 720.00 | 7648.00 |
| 3 BANSWARA | 1836.00 | NR | 599.00 | 800.00 | 723.00 | 5821.00 |
| 4 BARAN | 2166.00 | NR | 954.00 | 978.00 | 680.00 | 4558.00 |
| 5 BARMER | NIL | NIL | 936.00 | 795.00 | NR | NR |
| 6 BHARATPUR | 981.00 | 795.00 | 686.00 | 583.00 | 630.00 | 6872.00 |
| 7 BHILWARA | 2137.67 | 920.00 | 700.91 | 709.13 | 755.75 | 4959.50 |
| 8 BIKANER | NR | NR | 755.00 | 729.00 | NIL | NR |
| 9 BUNDI | 2102.00 | NR | 1025.00 | 607.00 | 748.00 | 5308.00 |
| 10 CHITTORGARH | 1915.00 | NR | 592.00 | NR | 883.00 | 6045.00 |
| 11 CHURU | NIL | NIL | NIL | 660.00 | NIL | NIL |
| 12 DAUSA | NIL | NIL | 768.00 | 619.00 | 759.00 | NR |
| 13 DHOLPUR | 1467.00 | 555.00 | 715.00 | 577.00 | 764.00 | 5807.00 |
| 14 DUNGARPUR | 1154.75 | 587.75 | 1200.00 | 900.00 | 778.00 | 5138.33 |
| 15 GANGANAGAR | 1320.00 | 780.00 | NEG | 684.00 | 865.00 | 3856.00 |
| 16 HANUMANGARH | 1500.00 | 700.00 | NEG | 675.00 | NEG | 3557.00 |
| 17 JAIPUR | NIL | NIL | 744.00 | 617.00 | 756.00 | 4580.00 |
| 18 JAISALMER | NIL | NIL | NR | 808.00 | NIL | NR |
| 19 JALORE | NIL | NIL | 775.00 | 715.00 | 820.00 | 5930.00 |
| 20 JHALAWAR | 1836.00 | NR | 860.00 | NEG | 615.00 | 5374.00 |
| 21 JHUNJHUNU | NIL | NIL | NR | 611.00 | NEG | NR |
| 22 JODHPUR | NIL | NIL | 963.00 | 881.00 | 1050.00 | 8407.00 |
| 23 KARALI | NR | NR | NR | 550.00 | 745.00 | 3050.00 |
| 24 KOTA | 2300.00 | NR | 1180.00 | NIL | 760.00 | 4474.00 |
| 25 NAGAU | NIL | NIL | 772.00 | 687.00 | 796.00 | 6652.00 |
| 26 PALI | NIL | NIL | 769.00 | 692.00 | 806.00 | 4146.00 |
| 27 RAJSAMAND | 1510.00 | NR | 677.00 | 780.00 | 805.00 | 6250.00 |
| 28 S.MADHOPUR | NR | NR | 712.00 | 590.00 | 721.00 | 5490.00 |
| 29 SIKAR | NIL | NIL | NR | 641.00 | NR | 6000.00 |
| 30 SIROHI | 6085.00 | NR | 799.00 | 753.00 | 815.00 | 4926.00 |
| 31 TONK | NIL | NIL | 734.57 | 569.57 | 703.78 | 7105.00 |
| 32 UDAIPUR | 1192.00 | 708.00 | 812.00 | NR | 794.00 | 5740.00 |
| RAJ. STATE | 1683.00 | 676.06 | 774.39 | 663.11 | 787.04 | 6175.66 |

NIL = NIL PRODUCTION

NEG= NEGLIGBLE PRODUCTION

NR= DATA NOT REPORTED

R= DATA REJECTED

(CONT..)

TABLE:13

FARM HARVEST PRICES YEAR 2007-2008

(Rs. per Quintal)

| DISTRICT | SESAMUM | GROUND-NUT | COTTON | LINT | GINGER | SAN-HEMP |
|----------------|---------|------------|---------|---------|---------|----------|
| 1 | 8 | 9 | 10 | 11 | 12 | 13 |
| 1 AJMER | 3880.00 | 2108.00 | 2095.00 | NR | NIL | NIL |
| 2 ALWAR | 2653.00 | 2317.00 | 2090.00 | NR | NIL | 1129.00 |
| 3 BANSWARA | 3762.00 | 2432.00 | 2406.00 | 5903.00 | NIL | 2743.00 |
| 4 BARAN | 3265.00 | 2002.00 | NIL | NR | NR | NEG |
| 5 BARMER | 4529.00 | 4500.00 | NR | NR | NIL | NIL |
| 6 BHARATPUR | 3360.00 | 2341.00 | 1886.00 | 4600.00 | NIL | 820.00 |
| 7 BHILWARA | 3967.58 | 2156.45 | 2324.10 | 4175.00 | NIL | 2007.60 |
| 8 BIKANER | 3570.00 | 2394.00 | 2057.00 | NR | NIL | NIL |
| 9 BUNDI | 4567.00 | 2316.00 | NIL | NIL | NIL | NR |
| 10 CHITTORGARH | 4183.00 | 2105.00 | 2557.00 | NR | NIL | NR |
| 11 CHURU | 3050.00 | 2500.00 | NR | NR | NIL | NIL |
| 12 DAUSA | 3224.00 | 2058.00 | NR | NR | NIL | NR |
| 13 DHOLPUR | 3389.00 | NR | NR | NEG | NIL | 1340.00 |
| 14 DUNGARPUR | 3648.33 | 1812.00 | NR | NR | NIL | 1200.00 |
| 15 GANGANAGAR | 6669.00 | 2980.00 | 2144.00 | 4025.00 | NIL | NIL |
| 16 HANUMANGARH | 3119.00 | 1852.00 | 2062.00 | NR | NIL | NIL |
| 17 JAIPUR | 3134.00 | 2178.00 | NR | NR | NIL | NR |
| 18 JAISALMER | 4560.00 | 2610.00 | NR | NR | NIL | NIL |
| 19 JALORE | 2870.00 | 2640.00 | 3560.00 | NR | NIL | NR |
| 20 JHALAWAR | 3684.00 | 2657.00 | 2680.00 | NR | NIL | 1100.00 |
| 21 JHUNJHUNU | NR | NR | NR | NR | NIL | NR |
| 22 JODHPUR | 3330.00 | 2693.00 | 2560.00 | NR | NIL | NIL |
| 23 KARALI | 3880.00 | NR | NR | NR | NIL | NR |
| 24 KOTA | 4495.00 | 2294.00 | NIL | NIL | NIL | NR |
| 25 NAGOUR | 3765.00 | 2217.00 | NR | NR | NIL | NIL |
| 26 PALI | 4165.00 | 2341.00 | 1990.00 | NR | NIL | NR |
| 27 RAJSAMAND | 5500.00 | 1820.00 | 2810.00 | 5720.00 | NIL | 1025.00 |
| 28 S.MADHOPUR | 4099.00 | 1860.00 | NIL | NIL | NIL | 962.00 |
| 29 SIKAR | 2913.00 | 2240.00 | 3120.00 | NR | NIL | NR |
| 30 SIROHI | 3440.00 | 1743.00 | 2019.00 | NR | NIL | NR |
| 31 TONK | 3501.42 | 2057.66 | 4365.00 | NR | NIL | NEG |
| 32 UDAIPUR | 3626.00 | 2531.00 | 3275.00 | NR | 1680.00 | 1894.00 |
| RAJ. STATE | 3840.19 | 2315.44 | 2133.41 | 4178.95 | 1680.00 | 1880.54 |

(CONT..)

TABLE:13

FARM HARVEST PRICES YEAR 2007-2008

(Rs. per Quintal)

| DISTRICT | WHEAT | BARLEY | GRAM | TUR | GUR |
|----------------|---------|---------|---------|---------|---------|
| 1 | 14 | 15 | 16 | 17 | 18 |
| 1 AJMER | 1165.00 | 1017.00 | 2377.00 | 3990.00 | 1595.00 |
| 2 ALWAR | 986.00 | 1003.00 | 2359.00 | 1939.00 | NR |
| 3 BANSWARA | 950.00 | 852.00 | 2049.00 | NR | 1374.00 |
| 4 BARAN | 970.00 | 851.00 | 2257.00 | 1601.00 | 1356.00 |
| 5 BARMER | 1245.00 | 1117.00 | 3037.00 | NIL | NIL |
| 6 BHARATPUR | 1012.00 | 982.00 | 2486.00 | 2040.00 | NR |
| 7 BHILWARA | 1074.45 | 1025.96 | 2348.00 | NIL | 1508.33 |
| 8 BIKANER | 1032.00 | 945.50 | 2328.00 | NEG | NR |
| 9 BUNDI | 1038.00 | 1034.00 | 2437.00 | NR | NR |
| 10 CHITTORGARH | 1000.00 | 911.00 | 2034.00 | NR | NR |
| 11 CHURU | 1100.00 | 997.00 | 2375.00 | NIL | NIL |
| 12 DAUSA | 1054.00 | 979.00 | 2314.00 | NR | NR |
| 13 DHOLPUR | 1012.00 | 1000.00 | 2420.00 | 2922.00 | 1802.00 |
| 14 DUNGARPUR | 1036.50 | 892.00 | 2273.75 | NR | 1586.00 |
| 15 GANGANAGAR | 1056.00 | 1041.00 | 2297.00 | NR | NR |
| 16 HANUMANGARH | 990.00 | 1024.00 | 2586.00 | NEG | NR |
| 17 JAIPUR | 1055.00 | 990.00 | 2263.00 | NR | NR |
| 18 JAISALMER | 1215.00 | NR | NR | NIL | NIL |
| 19 JALORE | 1200.00 | 975.00 | 2675.00 | NEG | NIL |
| 20 JHALAWAR | 882.00 | 750.00 | 2059.00 | NR | NR |
| 21 JHUNJHUNU | 1049.00 | 1063.00 | 2339.00 | NIL | NIL |
| 22 JODHPUR | 1136.00 | 1039.00 | 2179.00 | NIL | NIL |
| 23 KARALI | 1025.00 | 950.00 | 2525.00 | NR | NR |
| 24 KOTA | 1023.00 | 1122.00 | 2279.00 | 2038.00 | 1276.00 |
| 25 NAGAU | 1140.00 | 970.00 | 2296.00 | NIL | NIL |
| 26 PALI | 1118.00 | 1022.00 | 2331.00 | NR | NIL |
| 27 RAJSAMAND | 1015.00 | 822.00 | 2136.00 | NEG | 1442.00 |
| 28 S,MADHOPUR | 1039.00 | 956.00 | 2373.00 | NR | NR |
| 29 SIKAR | 1141.67 | 942.50 | 2286.66 | NIL | NR |
| 30 SIROHI | 1059.00 | 987.00 | 2245.00 | 2597.00 | NIL |
| 31 TONK | 1027.85 | 977.00 | 2278.71 | NIL | NR |
| 32 UDAIPUR | 1026.00 | 856.00 | 2295.00 | NR | 1850.00 |
| RAJ. STATE | 1028.56 | 993.69 | 2337.34 | 2336.23 | 1601.40 |

(CONT..)

TABLE:13

FARM HARVEST PRICES YEAR 2007-2008

(Rs. per Quintal)

| DISTRICT | POTATO | TOBACCO | RAPE & MUSTARD | LINSEED | CASTOR- SEED |
|----------------|--------|---------|-------------------|---------|-----------------|
| 1 | 19 | 20 | 21 | 22 | 23 |
| 1 AJMER | NIL | NIL | 2477.00 | 2325.00 | NR |
| 2 ALWAR | 608.00 | 2748.00 | 2593.00 | NIL | NIL |
| 3 BANSWARA | 652.00 | NIL | 1799.00 | NR | NIL |
| 4 BARAN | 716.00 | NIL | 2651.00 | 2868.00 | NR |
| 5 BARMER | NIL | NIL | 2492.00 | NR | 2395.00 |
| 6 BHARATPUR | 655.00 | NIL | 2712.00 | NIL | NR |
| 7 BHILWARA | 606.00 | NR | 2707.20 | NEG | NEG |
| 8 BIKANER | NEG | NIL | 2237.00 | NR | NR |
| 9 BUNDI | 583.00 | NIL | 2641.00 | 2967.00 | NIL |
| 10 CHITTORGARH | 688.00 | NEG | 2423.00 | 2128.00 | NR |
| 11 CHURU | NEG | NIL | 2250.00 | NIL | NR |
| 12 DAUSA | NR | NR | 2562.00 | NEG | NIL |
| 13 DHOLPUR | 822.00 | NIL | 2739.00 | NIL | NIL |
| 14 DUNGARPUR | 835.00 | NIL | 1709.25 | NIL | NR |
| 15 GANGANAGAR | 742.00 | NR | 2122.00 | NR | 1338.00 |
| 16 HANUMANGARH | NR | NIL | 2300.00 | NIL | 2550.00 |
| 17 JAIPUR | NR | NR | 2307.00 | NIL | NR |
| 18 JAISALMER | NIL | NIL | 2765.00 | NIL | NR |
| 19 JALORE | 975.00 | NR | 2700.00 | NR | 2500.00 |
| 20 JHALAWAR | 773.00 | NIL | 2446.00 | 2338.00 | NIL |
| 21 JHUNJHUNU | NR | NR | 2492.00 | NIL | NR |
| 22 JODHPUR | NIL | NIL | 2493.00 | NIL | 2262.00 |
| 23 KARALI | NR | NR | 2680.00 | NIL | NIL |
| 24 KOTA | 579.00 | NIL | 2528.00 | 2139.00 | NEG |
| 25 NAGOUR | NIL | NIL | 2374.00 | NR | NR |
| 26 PALI | NIL | NIL | 2376.00 | NR | 1831.00 |
| 27 RAJSAMAND | 757.00 | NR | 1840.00 | NR | NIL |
| 28 S.MADHOPUR | NR | NEG | 2639.00 | 2970.00 | NR |
| 29 SIKAR | NR | NR | 2275.00 | NR | NR |
| 30 SIROHI | 979.00 | 2042.00 | 2573.00 | NIL | 2966.00 |
| 31 TONK | NR | NIL | 2511.14 | NEG | NR |
| 32 UDAIPUR | 600.00 | NIL | 1980.00 | 2500.00 | NR |
| RAJ. STATE | 742.51 | 2460.81 | 2451.41 | 1952.08 | 2632.50 |

TABLE : 14

FARM HARVEST PRICES FROM 2003-04 TO 2007-08

(Rs. per Quintal)


| CROPS | 2003-04 | 2004-05 | 2005-06 | 2006-07 | 2007-08 |
|--------------------|---------|---------|---------|---------|---------|
| 1 | 2 | 3 | 4 | 5 | 6 |
| 1. RICE | 1269.00 | 1411.00 | 1258.00 | 1265.17 | 1683.00 |
| 2. JOWAR | 490.00 | 551.00 | 673.00 | 790.66 | 774.39 |
| 3. BAJRA | 427.00 | 520.00 | 609.00 | 690.07 | 663.11 |
| 4. MAIZE | 469.00 | 535.00 | 569.00 | 751.23 | 787.04 |
| 5. RED CHILLIES | 4231.00 | 4128.00 | 3693.00 | 5900.18 | 6175.66 |
| 6. SESAMUM | 2717.00 | 3085.00 | 2747.00 | 2927.40 | 3840.19 |
| 7. GROUNDNUT | 1589.00 | 1662.00 | 1626.00 | 1955.00 | 2315.44 |
| 8. COTTON | 2080.00 | 1978.00 | 1718.00 | 1889.88 | 2133.41 |
| 9. GINGER | 1803.00 | 1323.00 | 1098.00 | 1705.18 | 1680.00 |
| 10. SANHEMP | 1357.00 | 1566.00 | 1532.00 | 1458.13 | 1880.64 |
| 11. WHEAT | 674.00 | 731.00 | 823.36 | 940.35 | 1028.56 |
| 12. BARLEY | 521.00 | 563.00 | 683.87 | 699.55 | 993.69 |
| 13. GRAM | 1370.00 | 1406.00 | 1924.99 | 2117.78 | 2337.34 |
| 14. TUR | 1527.00 | 1749.00 | 2251.74 | 2162.70 | 2336.23 |
| 15. GUR | 1461.00 | 1478.00 | 1580.38 | 1577.51 | 1601.40 |
| 16. POTATO | 374.00 | 597.00 | 634.51 | 656.32 | 742.51 |
| 17. TOBACCO | 1859.00 | 1811.00 | 1734.00 | 1760.00 | 2460.81 |
| 18. RAPE & MUSTARD | 1872.00 | 1563.00 | 1498.84 | 1766.30 | 2451.41 |
| 19. LINSEED | 1733.00 | 1532.00 | 1678.97 | 1939.69 | 1952.08 |
| 20. CASTORSEED | 1544.00 | 1593.00 | 1458.24 | 1800.31 | 2632.50 |

TABLE-15

**INDEX OF AREA, PRODUCTION & PRODUCTIVITY (2007-08)
(BASE YEAR 1991-92 TO 1993-94=100)**

| CROPS | INDEX OF | | |
|---------------------------------------|---------------|---------------|---------------|
| | PRODUCTION | AREA | PRODUCTIVITY |
| 1 | 2 | 3 | 4 |
| (A) FOODGRAIN CROPS | 170.10 | 114.48 | 148.58 |
| I. CEREALS | 186.53 | 112.12 | 166.36 |
| 1. RICE | 178.12 | 90.76 | 196.26 |
| 2. JOWAR | 162.39 | 87.57 | 185.44 |
| 3. BAJRA | 253.80 | 109.76 | 231.23 |
| 4. MAIZE | 217.81 | 112.14 | 194.22 |
| 5. WHEAT | 163.37 | 128.68 | 126.95 |
| 6. BARLEY | 148.41 | 110.62 | 134.16 |
| 7. SMALL MILLETS (KHI+RABI) | 233.77 | 58.72 | 398.10 |
| II. PULSES | 130.87 | 120.91 | 108.24 |
| 1. TUR | 206.05 | 86.52 | 238.15 |
| 2. GRAM | 77.60 | 99.85 | 77.71 |
| 3. OTHER PULSES (KH.+RABI) | 240.01 | 134.61 | 178.31 |
| (B) NON FOOD GRAIN CROPS | 163.16 | 127.72 | 127.75 |
| (I) TOTAL OILSEEDS | 158.50 | 112.95 | 140.32 |
| (a) OILSEEDS | 160.46 | 118.43 | 135.49 |
| 1. GROUNDNUT | 212.73 | 107.68 | 197.56 |
| 2. SESAMUM | 138.35 | 56.61 | 244.70 |
| 3. CASTORSEED | 1805.42 | 952.84 | 189.48 |
| 4. SOYABEAN | 385.61 | 305.89 | 126.06 |
| 5. RAPE & MUSTARD | 128.21 | 110.39 | 116.14 |
| 6. LINSEED | 3.73 | 2.04 | 183.20 |
| 7. SUNFLOWER | 4.13 | 0.67 | 615.18 |
| (b) OTHER (COTTON SEED) | 95.79 | 75.39 | 127.07 |
| (II) FIBRES | 95.64 | 74.80 | 127.85 |
| 1. COTTON (LINT) | 95.79 | 75.39 | 127.07 |
| 2. SANHEMP | 25.70 | 19.48 | 131.91 |
| (III) CONDIMENTS & SPICES | 226.07 | 142.34 | 158.83 |
| 1. DRY CHILIES | 62.94 | 47.53 | 132.42 |
| 2. GARLIC | 842.93 | 502.25 | 167.83 |
| 3. CORIANDER | 176.05 | 156.12 | 112.76 |
| 4. GINGER | 45.37 | 73.46 | 61.76 |
| 5. TERMERIC | 117.41 | 71.23 | 164.83 |
| (IV) FRUIT & VEGETABLES | 329.17 | 268.14 | 122.76 |
| 1. POTATO | 522.40 | 592.63 | 88.15 |
| 2. ONION | 317.55 | 254.38 | 124.83 |
| 3. SWEET POTATO | 108.25 | 102.75 | 105.35 |
| 4. WATER CALTROP (SINGHADA) | 122.99 | 47.52 | 258.80 |
| (VI) SUGARCANE | 50.78 | 40.99 | 123.89 |
| (VI) TOBACCO | 24.92 | 29.52 | 84.42 |
| (VII) GUARSEED | 347.22 | 175.87 | 197.43 |
| ALL CROPS | 166.66 | 119.03 | 140.01 |

INDEX OF FARM HARVEST PRICE, AREA, PRODUCTION & PRODUCTIVITY
 (BASE : T.E. 1993-94=100)



1991-92 1992-93 1993-94 1994-95 1995-96 1996-97 1997-98 1998-99 1999-2K 2000-01 2001-02 2002-03 2003-04 2004-05 2005-06 2006-07 2007-08
 YEAR

TABLE - 16

INDEX OF FARM HARVEST PRICES

(BASE YEAR 1991-92 TO 1993-94 =100)

| HEAD/SUB-HEAD | 2003-04 | 2004-05 | 2005-06 | 2006-07 | 2007-08 |
|---------------------------------------|---------------|---------------|---------------|---------------|---------------|
| (A) FOODGRAIN CROPS | 164.81 | 180.66 | 210.78 | 239.85 | 260.60 |
| I. CEREALS | 163.69 | 182.01 | 204.59 | 234.88 | 254.22 |
| 1. RICE | 179.07 | 199.11 | 177.52 | 178.53 | 237.49 |
| 2. JOWAR | 157.64 | 177.27 | 216.52 | 254.37 | 249.14 |
| 3. BAJRA | 130.96 | 159.48 | 186.77 | 211.64 | 203.37 |
| 4. MAIZE | 156.16 | 178.14 | 189.46 | 250.14 | 262.06 |
| 5. WHEAT | 174.62 | 189.39 | 213.32 | 243.63 | 266.49 |
| 6. BARLEY | 160.33 | 173.26 | 210.45 | 215.28 | 305.80 |
| II. PULSES | 169.84 | 174.52 | 238.77 | 262.29 | 289.45 |
| 1. TUR | 175.68 | 201.22 | 259.06 | 248.82 | 268.79 |
| 2. GRAM | 169.77 | 174.23 | 238.55 | 262.44 | 289.65 |
| (B) NON FOOD GRAIN CROPS | 204.02 | 173.41 | 165.77 | 194.26 | 251.04 |
| (I) OILSEEDS | 197.84 | 172.70 | 165.13 | 193.65 | 262.95 |
| 1. GROUNDNUT | 157.73 | 164.98 | 161.40 | 194.06 | 229.84 |
| 2. SESAMUM | 195.18 | 221.62 | 197.34 | 210.29 | 275.87 |
| 3. CASTORSEED | 205.84 | 212.37 | 194.40 | 240.01 | 350.95 |
| 4. RAPE & MUSTARD | 203.56 | 169.96 | 162.98 | 192.07 | 266.56 |
| 5. LINSEED | 178.41 | 157.72 | 172.85 | 199.69 | 200.97 |
| (II) FIBRES | 266.75 | 188.33 | 182.44 | 192.16 | 192.71 |
| 1. COTTON (LINT) | 267.15 | 188.20 | 182.30 | 192.12 | 192.38 |
| 2. SANHEMP | 186.01 | 214.66 | 210.00 | 199.88 | 257.78 |
| (III) CONDIMENTS & SPICES | 147.15 | 143.37 | 128.23 | 204.84 | 214.36 |
| 1. RED CHILLIES | 147.04 | 143.46 | 128.34 | 205.05 | 214.62 |
| 2. GINGER | 170.04 | 124.77 | 103.55 | 160.82 | 158.44 |
| (IV) VEGETABLES | 133.21 | 212.64 | 226.01 | 233.77 | 264.47 |
| 1. POTATO | 133.21 | 212.64 | 226.01 | 233.77 | 264.47 |
| (V) SUGARCANE | 240.25 | 243.05 | 259.88 | 259.41 | 263.34 |
| (VI). TOBACCO | 138.09 | 134.52 | 128.80 | 130.74 | 182.79 |
| ALL CROPS | 181.73 | 177.53 | 191.35 | 220.17 | 256.48 |

TABLE - 17

**INDEX OF NET AREA SOWN, GROSS AREA SOWN,
NET IRRIGATED AREA & GROSS IRRIGATED AREA**

(Base year 1991-92 to 1993-94=100)

| YEAR | INDEX OF NET AREA SOWN | INDEX OF GROSS AREA SOWN | INDEX OF NET IRR- IGATED AREA | INDEX OF GROSS IRR- IGATED AREA |
|---------|---------------------------------|-----------------------------------|--|--|
| 1991-92 | 95.50 | 94.38 | 97.15 | 96.62 |
| 1992-93 | 104.43 | 105.19 | 100.01 | 100.69 |
| 1993-94 | 100.07 | 100.43 | 102.83 | 102.69 |
| 1994-95 | 104.94 | 106.30 | 108.67 | 106.72 |
| 1995-96 | 102.19 | 102.61 | 117.04 | 116.75 |
| 1996-97 | 103.51 | 107.94 | 125.00 | 123.75 |
| 1997-98 | 105.27 | 116.45 | 121.26 | 122.52 |
| 1998-99 | 99.10 | 111.63 | 123.01 | 124.96 |
| 1999-2K | 95.62 | 100.60 | 125.53 | 127.26 |
| 2000-01 | 97.81 | 100.30 | 109.76 | 112.59 |
| 2001-02 | 103.36 | 108.48 | 121.23 | 123.78 |
| 2002-03 | 66.63 | 68.94 | 97.78 | 96.76 |
| 2003-04 | 107.24 | 113.00 | 117.19 | 117.33 |
| 2004-05 | 102.03 | 109.86 | 131.52 | 130.18 |
| 2005-06 | 103.80 | 113.18 | 140.78 | 143.48 |
| 2006-07 | 103.35 | 112.32 | 145.30 | 146.06 |
| 2007-08 | 105.4 | 115.84 | 144.14 | 148.45 |

INDICES
BASE YEAR T.E.1993

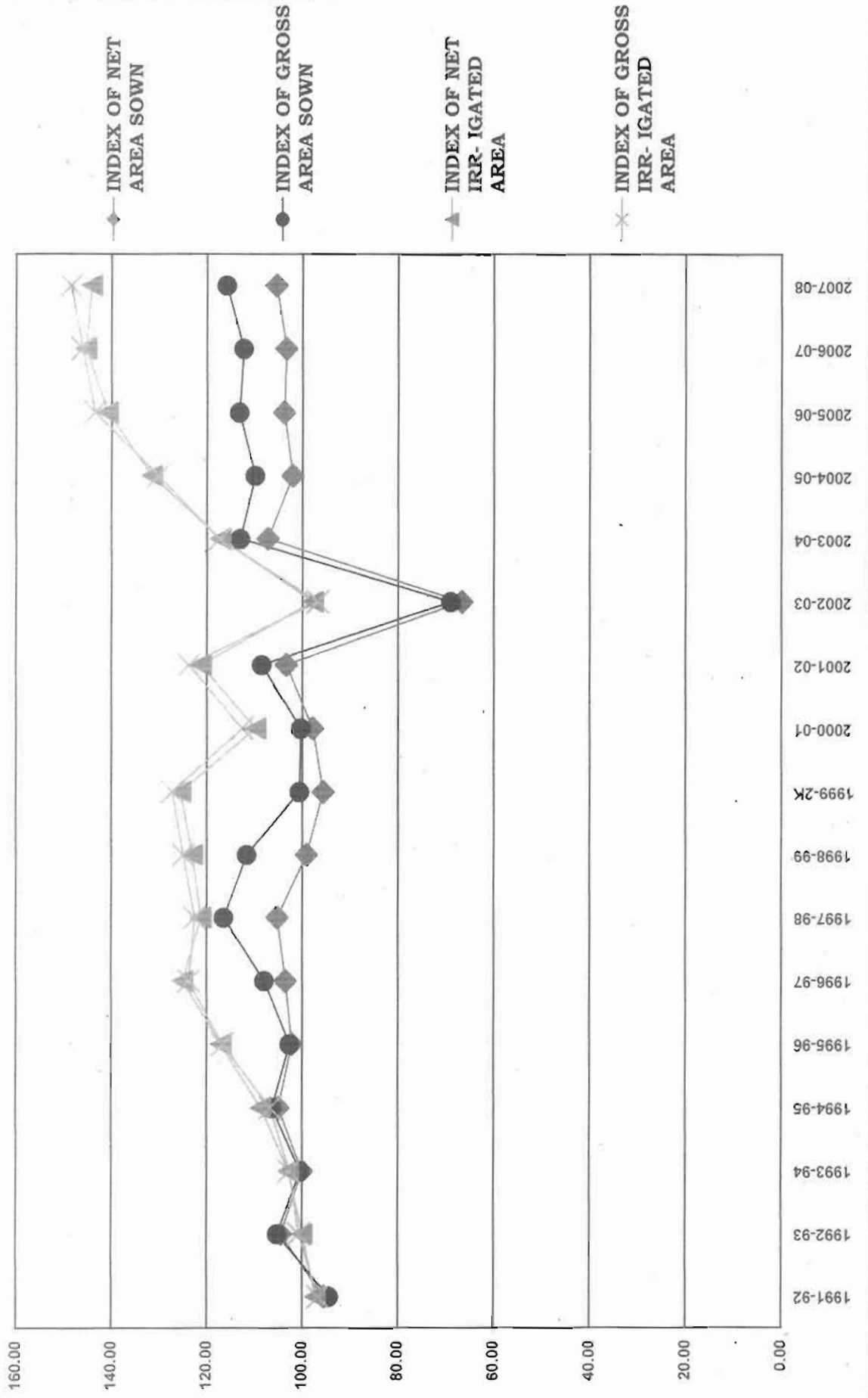


TABLE - 18

**CROPPING , IRRIGATION INTENSITY AND INDEX
OF CROPPING,IRRIGATION INTENSITY**

(Base year 1991-92 to 1993-94=100)

| YEAR | CROPPING INTENSITY | IRRIGATION INTENSITY | INDEX OF CROPPING INTENSITY | INDEX OF IRRIGATION INTENSITY |
|---------|-----------------------|-------------------------|-----------------------------------|-------------------------------------|
| 1991-92 | 116.81 | 121.21 | 98.83 | 99.45 |
| 1992-93 | 119.06 | 122.71 | 100.73 | 100.68 |
| 1993-94 | 118.62 | 121.71 | 100.36 | 99.86 |
| 1994-95 | 119.73 | 119.69 | 101.30 | 98.20 |
| 1995-96 | 118.69 | 121.57 | 100.41 | 99.75 |
| 1996-97 | 123.25 | 120.66 | 104.27 | 99.00 |
| 1997-98 | 130.75 | 123.14 | 110.62 | 101.04 |
| 1998-99 | 133.15 | 123.81 | 112.65 | 101.58 |
| 1999-2K | 124.35 | 123.56 | 105.21 | 101.38 |
| 2000-01 | 121.21 | 125.01 | 102.55 | 102.57 |
| 2001-02 | 124.06 | 124.44 | 104.96 | 102.10 |
| 2002-03 | 122.30 | 120.60 | 103.47 | 98.95 |
| 2003-04 | 124.55 | 122.03 | 105.37 | 100.13 |
| 2004-05 | 127.27 | 120.63 | 107.68 | 98.98 |
| 2005-06 | 128.88 | 124.22 | 109.04 | 101.92 |
| 2006-07 | 128.45 | 122.51 | 108.68 | 100.52 |
| 2007-08 | 129.91 | 125.52 | 109.91 | 102.99 |

NAS=NET AREA SOWN

Igai= INDEX OF GAI

NAI=NET AREA IRRIGATED

Igai= INDEX OF NAI

GAI=GROSS AREA IRRIGATED

Inas= INDEX OF NAS

GAS=GROSS AREA SOWN

91

Igas= INDEX OF GAS

INDICES BASE YEAR T.E.1993

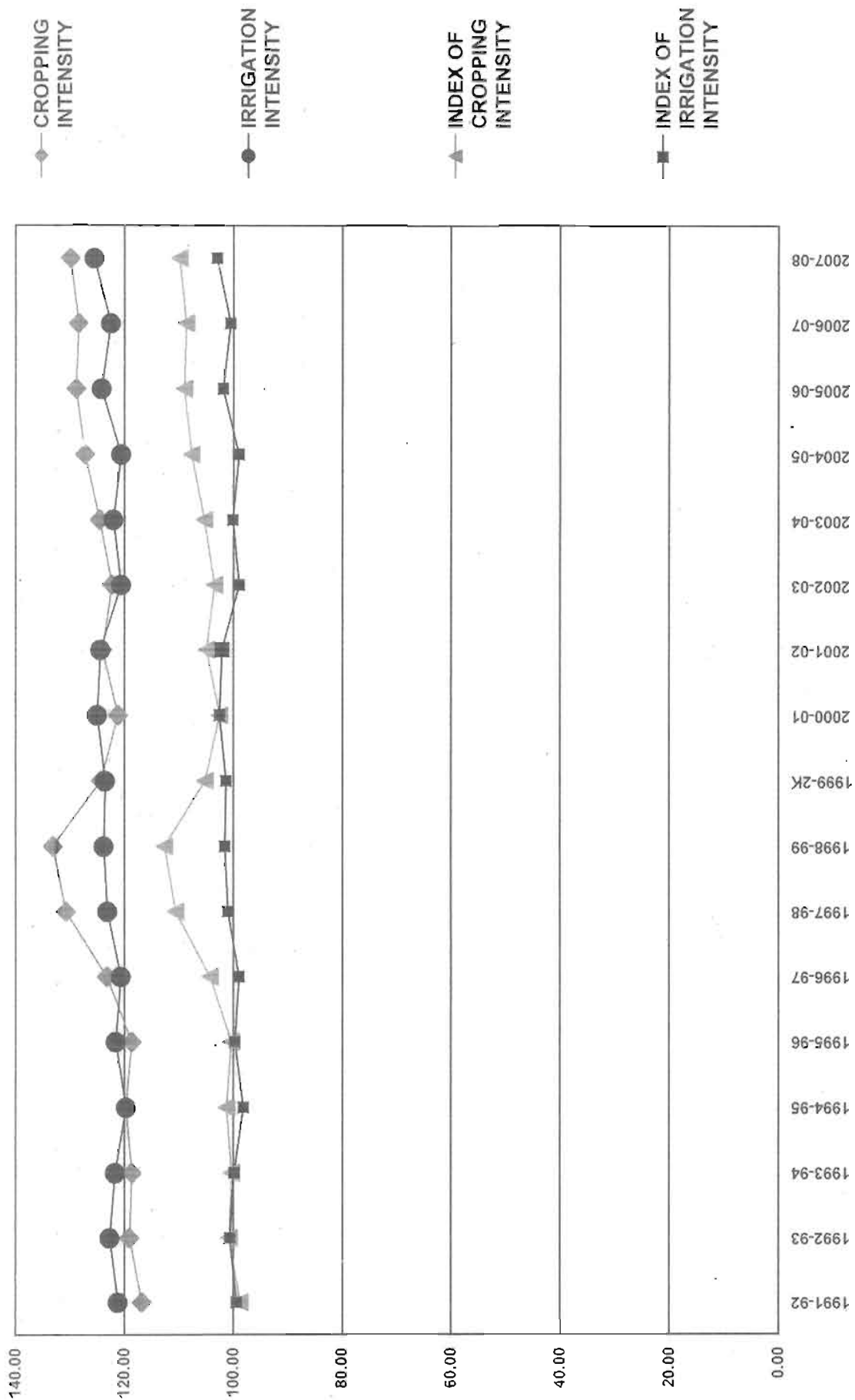


TABLE - 19

**CROPWISE AREA, CROP CUTTING EXPERIMENTS PLANNED,
AVERAGE YIELD, PRODUCTION AND SAMPLING ERROR**

AREA IN '000 HECT.

AVERAGE YIELD IN Kgs/Hect.

PRODUCTION IN '000 M.Tonnes

| CROPS | AREA/ EXPTS PLANNED/ AV. YIELD/ PRODUCTION/ S.E. % | 2002-03 | 2003-04 | 2004-05 | 2005-06 | 2006-07 # | 2007-08 # |
|------------------|---|---------|---------|---------|---------|-----------|-----------|
| | | RICE | AREA | 84 | 100 | 101 | 107 |
| | EXPTS.PLANNED | 350 | 350 | 350 | 350 | 350 | 350 |
| | AV. YIELD | 813 | 1653 | 1485 | 1424 | 1576 | 2031 |
| | PRODUCTION | 68 | 165 | 150 | 153 | 170 | 260 |
| | S.E. % | 8.58 | 4.44 | 6.00 | 3.59 | 3.02 | 2.89 |
| JOWAR | AREA | 532 | 739 | 569 | 592 | 662 | 626 |
| | EXPTS.PLANNED | 750 | 750 | 750 | 750 | 2228 | 2156 |
| | AV. YIELD | 129 | 714 | 464 | 287 | 556 | 631 |
| | PRODUCTION | 68 | 527 | 264 | 170 | 368 | 395 |
| | S.E. % | 12.2 | 3.89 | 4.73 | 6.27 | 4.04 | 3.4 |
| BAJRA | AREA | 3215 | 5868 | 4588 | 4994 | 4910 | 5109 |
| | EXPTS.PLANNED | 800 | 800 | 800 | 800 | 3220 | 3200 |
| | AV. YIELD | 223 | 1137 | 656 | 434 | 701 | 830 |
| | PRODUCTION | 718 | 6670 | 3011 | 2168 | 3440 | 4241 |
| | S.E. % | 9.79 | 2.91 | 8.69 | 4.38 | 1.88 | 1.85 |
| MAIZE | AREA | 984 | 1111 | 1043 | 1005 | 1032 | 1056 |
| | EXPTS.PLANNED | 650 | 650 | 650 | 650 | 2060 | 2004 |
| | AV. YIELD | 885 | 1863 | 1211 | 1098 | 1083 | 1858 |
| | PRODUCTION | 870 | 2069 | 1262 | 1104 | 1118 | 1962 |
| | S.E. % | 5.05 | 2.73 | 3.24 | 3.51 | 2.16 | 1.75 |
| COTTON (LINT) | AREA | 386 | 344 | 438 | 472 | 350 | 369 |
| | EXPTS.PLANNED | 550 | 550 | 550 | 550 | 550 | 550 |
| | AV. YIELD | 112 | 351 | 297 | 317 | 363 | 397 |
| | PRODUCTION | 43 | 121 | 130 | 150 | 127 | 147 |
| | S.E. % | 10.51 | 6.37 | 5.59 | 5.71 | 6.38 | NA |
| SUGAR- CANE | AREA | 10 | 6 | 6 | 8 | 11 | 10 |
| | EXPTS.PLANNED | 450 | 450 | 450 | 450 | 450 | 450 |
| | AV. YIELD | 42226 | 53414 | 48330 | 60923 | 57719 | 57115 |
| | PRODUCTION | 422 | 310 | 277 | 483 | 629 | 594 |
| | S.E. % | 12.95 | 4.66 | 4.76 | 3.86 | 2.80 | 5.21 |

(CONT..)

TABLE - 19

**CROPWISE AREA, CROP CUTTING EXPERIMENTS PLANNED,
AVERAGE YIELD, PRODUCTION AND SAMPLING ERROR**

AREA IN '000 HECT.

AVERAGE YIELD IN Kgs/Hect.

PRODUCTION IN ' 000 M.Tonnes

| CROPS | AREA/ EXPTS PLANNED/ AV. YIELD/ PRODUCTION/ S.E. % | 2002-03 | 2003-04 | 2004-05 | 2005-06 | 2006-07 # | 2007-08 # |
|----------|---|------------|---------|---------|---------|-----------|-----------|
| | | GROUND-NUT | AREA | 242 | 212 | 290 | 321 |
| | EXPTS.PLANNED | 540 | 540 | 540 | 540 | 540 | 1618 |
| | AV. YIELD | 687 | 1565 | 1550 | 1547 | 1305 | 1724 |
| | PRODUCTION | 166 | 332 | 450 | 496 | 400 | 482 |
| | S.E. % | 6.29 | 3.44 | 6.04 | 3.74 | 3.92 | 2.04 |
| SESAMUM | AREA | 190 | 312 | 447 | 422 | 273 | 315 |
| | EXPTS.PLANNED | 1200 | 1200 | 1200 | 1200 | 2180 | 2102 |
| | AV. YIELD | 60 | 453 | 333 | 149 | 324 | 403 |
| | PRODUCTION | 11 | 141 | 149 | 63 | 89 | 127 |
| | S.E. % | 14.87 | 3.35 | 6.16 | 5.04 | 4.50 | 2.00 |
| SOYABEAN | AREA | 472 | 494 | 622 | 744 | 641 | 798 |
| | EXPTS.PLANNED | 300 | 300 | 300 | 300 | 300 | 904 |
| | AV. YIELD | 501 | 1400 | 1425 | 1150 | 1203 | 1343 |
| | PRODUCTION | 236 | 691 | 887 | 856 | 771 | 1071 |
| | S.E. % | 7.56 | 4.09 | 4.12 | 3.48 | 3.37 | 1.69 |
| MOONG | AREA | 515 | 829 | 758 | 852 | 759 | 1060 |
| | EXPTS.PLANNED | 800 | 800 | 800 | 800 | 1812 | 1816 |
| | AV. YIELD | 63 | 620 | 272 | 159 | 357 | 393 |
| | PRODUCTION | 32 | 514 | 206 | 136 | 271 | 417 |
| | S.E. % | 13.85 | 2.97 | 5.31 | 7.5 | 4.04 | 3.18 |
| MOTH | AREA | 431 | 1492 | 1436 | 1228 | 1151 | 1252 |
| | EXPTS.PLANNED | 1100 | 1100 | 1100 | 1100 | 1384 | 1322 |
| | AV. YIELD | 44 | 530 | 131 | 122 | 166 | 314 |
| | PRODUCTION | 19 | 791 | 188 | 149 | 191 | 393 |
| | S.E. % | 21.27 | 3.89 | 10.13 | 7.91 | 6.03 | 4.67 |
| URAD | AREA | 259 | 240 | 146 | 133 | 108 | 145 |
| | EXPTS.PLANNED | 600 | 600 | 600 | 600 | 1390 | 1374 |
| | AV. YIELD | 182 | 522 | 360 | 246 | 292 | 529 |
| | PRODUCTION | 47 | 125 | 53 | 33 | 32 | 77 |
| | S.E. % | 6.61 | 5.24 | 5.65 | 6.12 | 4.88 | 2.82 |

(CONT..)

TABLE - 19

**CROPWISE AREA, CROP CUTTING EXPERIMENTS PLANNED,
AVERAGE YIELD, PRODUCTION AND SAMPLING ERROR**

AREA IN '000 HECT.

AVERAGE YIELD IN Kgs/Hect.

PRODUCTION IN '000 M.Tonnes

| CROPS | AREA/ EXPTS PLANNED/ AV. YIELD/ PRODUCTION/ S.E. % | 2002-03 | 2003-04 | 2004-05 | 2005-06 | 2006-07 # | 2007-08 # |
|------------------|---|------------------------------------|--|--------------------------------------|-------------------------------------|--------------------------------------|--------------------------------------|
| | | WHEAT | AREA EXPTS.PLANNED AV. YIELD PRODUCTION S.E. % | 1801 1000 2709 4878 2.03 | 2103 1000 2794 5876 1.8 | 2010 1000 2839 5707 1.5 | 2124 1000 2762 5865 1.43 |
| BARLEY | AREA EXPTS.PLANNED AV. YIELD PRODUCTION S.E. % | 192 700 2329 447 3.72 | 182 700 2248 409 3.22 | 175 700 2381 416 2.52 | 202 700 2272 458 2.62 | 232 2130 2547 592 1.35 | 249 2234 2163 539 1.45 |
| GRAM | AREA EXPTS.PLANNED AV. YIELD PRODUCTION S.E. % | 450 1180 757 341 4.77 | 1118 1180 633 707 3.45 | 1037 1180 746 774 3.05 | 1082 1180 443 479 3.96 | 1011 3670 863 873 2.26 | 1231 3580 466 574 3.32 |
| RAPE- MUSTARD | AREA EXPTS.PLANNED AV. YIELD PRODUCTION S.E. % | 1191 800 989 1178 3.46 | 2063 800 1306 2694 2.52 | 3287 800 1174 3857 2.31 | 3559 800 1232 4386 2.01 | 3100 4160 1215 3767 0.92 | 2458 4304 957 2352 1.05 |
| LINSEED | AREA EXPTS.PLANNED AV. YIELD PRODUCTION S.E. % | 1 450 707 1 10.46 | 2 450 805 2 4.96 | 3 450 743 2 4.49 | 1 450 831 1 4.63 | 1 450 790 1 3.62 | 1 450 774 1 NA |
| CUMINSEED | AREA EXPTS.PLANNED AV. YIELD PRODUCTION S.E. % | 321 150 219 70 14.66 | 227 150 531 121 NA | 160 150 433 69 9.23 | 135 150 387 52 5.39 | 150 1140 158 24 5.36 | 215 1044 308 66 4.48 |

(CONT..)

TABLE - 19

**CROPWISE AREA, CROP CUTTING EXPERIMENTS PLANNED,
AVERAGE YIELD, PRODUCTION AND SAMPLING ERROR**

AREA IN '000 HECT.

AVERAGE YIELD IN Kgs/Hect.

PRODUCTION IN '000 M.Tonnes

| CROPS | AREA/ EXPTS PLANNED/ AV. YIELD/ PRODUCTION/ S.E. % | 2002-03 | 2003-04 | 2004-05 | 2005-06 | 2006-07 # | 2007-08 # |
|-----------|---|----------|---------|---------|---------|-----------|-----------|
| TARAMIRA | AREA | 326 | 80 | 395 | 107 | 112 | 38 |
| | EXPTS.PLANNED | 200 | 200 | 200 | 200 | 1064 | 1076 |
| | AV. YIELD | 428 | 577 | 287 | 291 | 345 | 271 |
| | PRODUCTION | 140 | 46 | 113 | 31 | 39 | 10 |
| | S.E. % | 22.78 | 6.33 | 13.76 | 14.2 | 7.67 | 4.10 |
| CHAULA | AREA | 111 | 113 | 127 | 126 | 110 | 126 |
| | EXPTS.PLANNED | 500 | 500 | 500 | 500 | 588 | 588 |
| | AV. YIELD | 96 | 551 | 312 | 208 | 409 | 358 |
| | PRODUCTION | 11 | 62 | 40 | 26 | 45 | 45 |
| | S.E. % | 20.05 | 3.52 | 6.68 | 7.93 | 4.54 | 4.91 |
| MASOOR | AREA | | 26 | 29 | 18 | 14 | 15 |
| | EXPTS.PLANNED | EXPTS. | 200 | 200 | 200 | 312 | 328 |
| | AV. YIELD | DOES NOT | 1237 | 996 | 907 | 925 | 706 |
| | PRODUCTION | PLANNED | 32 | 29 | 17 | 13 | 10 |
| | S.E. % | | NA | NA | NA | NA | NA |
| METHI | AREA | | 57 | 44 | 28 | 40 | 50 |
| | EXPTS.PLANNED | EXPTS. | 200 | 200 | 200 | 680 | 552 |
| | AV. YIELD | DOES NOT | 1129 | 1209 | 1075 | 1166 | 982 |
| | PRODUCTION | PLANNED | 64 | 53 | 30 | 47 | 49 |
| | S.E. % | | NA | NA | NA | NA | NA |
| ISAFGUL | AREA | | 100 | 82 | 82 | 158 | 136 |
| | EXPTS.PLANNED | EXPTS. | 200 | 200 | 200 | 436 | 576 |
| | AV. YIELD | DOES NOT | 731 | 512 | 321 | 272 | 361 |
| | PRODUCTION | PLANNED | 73 | 42 | 26 | 43 | 49 |
| | S.E. % | | NA | NA | NA | NA | NA |
| CORJANDER | AREA | | 241 | 148 | 137 | 131 | 213 |
| | EXPTS.PLANNED | EXPTS. | 200 | 200 | 200 | 484 | 484 |
| | AV. YIELD | DOES NOT | 1243 | 1144 | 1041 | 1183 | 780 |
| | PRODUCTION | PLANNED | 300 | 170 | 142 | 155 | 166 |
| | S.E. % | | NA | NA | NA | NA | NA |

Experiments Planned (GCES + NAIS)

TABLE - 20

MARKET ARRIVALS OF AGRICULTURAL PRODUCE (2007-08)

(In Quintals)

| DISTRICT | CEREALS | | | | | | |
|----------------|----------|---------|--------|---------|---------|---------|----------|
| | WHEAT | BARLEY | JOWAR | BAJRA | MAIZE | RICE | TOTAL |
| 1 | 2 | 3 | 4 | 5 | 6 | 7 | 8 |
| 1.AJMER | 111874 | 68944 | 117700 | 78618 | 154960 | 3170 | 535266 |
| 2.ALWAR | 742666 | 212751 | 4071 | 839327 | 87652 | 0 | 1886467 |
| 3.BANSWARA | 37000 | 0 | 0 | 0 | 102600 | 3243 | 142843 |
| 4.BARAN | 958369 | 1071 | 19925 | 1783 | 89451 | 6320 | 1076919 |
| 5.BARMER | 7496 | 0 | 717 | 273351 | 0 | 0 | 281564 |
| 6.BHARATPUR | 588378 | 124696 | 7670 | 387101 | 0 | 760 | 1108605 |
| 7.BHILWARA | 229632 | 125750 | 22466 | 219 | 595802 | 0 | 973869 |
| 8.BIKANER | 129213 | 16118 | 3337 | 72982 | 0 | 0 | 221650 |
| 9.BUNDI | 1421526 | 4278 | 3385 | 7638 | 96987 | 1063036 | 2596850 |
| 10.CHITTORGARH | 580373 | 82184 | 4141 | 0 | 1315663 | 0 | 1982361 |
| 11.CHURU | 4654 | 16131 | 3925 | 95176 | 0 | 0 | 119886 |
| 12.DAUSA | 331396 | 136328 | 5908 | 833166 | 5584 | 0 | 1312382 |
| 13.DHOLPUR | 4026 | 1600 | 0 | 94793 | 0 | 0 | 100419 |
| 14.DUNGARPUR | 9136 | 245 | 0 | 0 | 12054 | 4746 | 26181 |
| 15.GANGANAGAR | 2821788 | 421704 | 0 | 23755 | 1924 | 29934 | 3299105 |
| 16.HANUMANGARH | 3006812 | 472748 | 18 | 26991 | 9364 | 544535 | 4060468 |
| 17.JAIPUR | 159576 | 580390 | 87908 | 824754 | 44065 | 0 | 1696693 |
| 18.JAISALMER | 0 | 0 | 0 | 13313 | 0 | 0 | 13313 |
| 19.JALORE | 807 | 18 | 1740 | 39014 | 12377 | 0 | 53956 |
| 20.JHALAWAR | 217650 | 288 | 4267 | 60 | 111524 | 0 | 333789 |
| 21.JHUNJHUNU | 4834 | 106619 | 1148 | 94452 | 495 | 0 | 207548 |
| 22.JODHPUR | 58125 | 2126 | 37563 | 210988 | 5225 | 0 | 314027 |
| 23.KARALI | 121842 | 3190 | 1237 | 212944 | 0 | 0 | 339213 |
| 24.KOTA | 2288411 | 12653 | 75487 | 600 | 172394 | 748858 | 3298403 |
| 25.NAGPUR | 27692 | 38039 | 24334 | 172832 | 0 | 0 | 262897 |
| 26.PALI | 35928 | 29785 | 17790 | 15260 | 66607 | 0 | 165370 |
| 27.RAJSAMAND | 18886 | 1556 | 19726 | 0 | 15140 | 0 | 55308 |
| 28.S.MADHOPUR | 78296 | 2516 | 28747 | 315240 | 2346 | 15877 | 443022 |
| 29.SIKAR | 5350 | 338184 | 2373 | 144498 | 306 | 0 | 490711 |
| 30.SIROHI | 1390 | 549 | 3 | 864 | 1360 | 0 | 4166 |
| 31.TONK | 256624 | 40325 | 51571 | 213695 | 97236 | 0 | 659451 |
| 32.UDAIPUR | 489314 | 61079 | 4695 | 4750 | 581526 | 173738 | 1315102 |
| RAJ. STATE | 14749064 | 2901865 | 551852 | 4998164 | 3582642 | 2594217 | 29377804 |

SOURCE: DIRECTORATE OF AGRICULTURE MARKETING, RAJASTHAN,

(CONT..)

TABLE - 20

MARKET ARRIVALS OF AGRICULTURAL PRODUCE (2007-08)

(In Quintals)

| DISTRICT | PULSES | | | | |
|----------------|---------|--------|---------|--------|--------|
| | GRAM | URAD | MOONG | MASOOR | MOTH |
| 1 | 9 | 10 | 11 | 12 | 13 |
| 1.AJMER | 38813 | 109084 | 238805 | 0 | 1615 |
| 2.ALWAR | 32934 | 0 | 0 | 0 | 0 |
| 3.BANSWARA | 366 | 251 | 1065 | 0 | 0 |
| 4.BARAN | 24915 | 10433 | 3127 | 11 | 0 |
| 5.BARMER | 1003 | 0 | 23221 | 0 | 100534 |
| 6.BHARATPUR | 5389 | 0 | 16 | 345 | 2 |
| 7.BHILWARA | 18349 | 48296 | 4575 | 2095 | 0 |
| 8.BIKANER | 885639 | 0 | 16053 | 0 | 212463 |
| 9.BUNDI | 41463 | 12472 | 347 | 4132 | 0 |
| 10.CHITTORGARH | 29527 | 4086 | 2483 | 16302 | 0 |
| 11.CHURU | 43996 | 0 | 1780 | 0 | 170594 |
| 12.DAUSA | 11544 | 191 | 8 | 0 | 16 |
| 13.DHOLPUR | 0 | 0 | 0 | 0 | 0 |
| 14.DUNGARPUR | 2772 | 733 | 2106 | 0 | 0 |
| 15.GANGANAGAR | 205054 | 133 | 154132 | 0 | 3606 |
| 16.HANUMANGARH | 135843 | 0 | 69281 | 0 | 61315 |
| 17.JAIPUR | 69335 | 5741 | 69705 | 266 | 1313 |
| 18.JAISALMER | 25932 | 0 | 0 | 0 | 0 |
| 19.JALORE | 174 | 0 | 14311 | 0 | 14048 |
| 20.JHALAWAR | 24302 | 26409 | 6111 | 7399 | 0 |
| 21.JHUNJHUNU | 44402 | 0 | 142 | 0 | 4665 |
| 22.JODHPUR | 54010 | 0 | 107394 | 0 | 67815 |
| 23.KARALI | 1544 | 0 | 0 | 0 | 0 |
| 24.KOTA | 56241 | 65095 | 12684 | 334 | 0 |
| 25.NAGPUR | 66054 | 0 | 499002 | 0 | 171601 |
| 26.PALI | 109160 | 4363 | 142409 | 0 | 2031 |
| 27.RAJSAMAND | 0 | 0 | 0 | 0 | 0 |
| 28.S.MADHOPUR | 19119 | 7925 | 36 | 0 | 0 |
| 29.SIKAR | 64360 | 0 | 315 | 0 | 4461 |
| 30.SIROHI | 2544 | 2553 | 625 | 0 | 0 |
| 31.TONK | 26540 | 44968 | 98942 | 1404 | 0 |
| 32.UDAIPUR | 21715 | 1615 | 10267 | 0 | 0 |
| RAJ. STATE | 2063039 | 344348 | 1478942 | 32288 | 816079 |

(CONT..)

TABLE - 20

MARKET ARRIVALS OF AGRICULTURAL PRODUCE (2007-08)

(In Quintals)

| DISTRICT | PULSES | | | | TOTAL |
|----------------|----------------|--------|----------------|-----------------|---------|
| | ARHAR (TUR) | CHAULA | MATER (PEA) | OTHER PULSES | |
| 1 | 14 | 15 | 16 | 17 | 18 |
| 1.AJMER | 0 | 28105 | 0 | 0 | 416422 |
| 2.ALWAR | 14938 | 0 | 0 | 0 | 47872 |
| 3.BANSWARA | 483 | 0 | 0 | 0 | 2165 |
| 4.BARAN | 589 | 0 | 152 | 0 | 39227 |
| 5.BARMER | 0 | 0 | 0 | 0 | 124758 |
| 6.BHARATPUR | 22 | 0 | 0 | 0 | 5774 |
| 7.BHILWARA | 0 | 323 | 0 | 0 | 73638 |
| 8.BIKANER | 0 | 0 | 0 | 0 | 1114155 |
| 9.BUNDI | 671 | 0 | 0 | 0 | 59085 |
| 10.CHITTORGARH | 4987 | 0 | 0 | 0 | 57385 |
| 11.CHURU | 0 | 12 | 0 | 0 | 216382 |
| 12.DAUSA | 140 | 1 | 5 | 0 | 11905 |
| 13.DHOLPUR | 0 | 0 | 0 | 0 | 0 |
| 14.DUNGARPUR | 0 | 0 | 0 | 0 | 5611 |
| 15.GANGANAGAR | 269 | 0 | 0 | 0 | 363194 |
| 16.HANUMANGARH | 47 | 0 | 0 | 0 | 266486 |
| 17.JAIPUR | 291 | 39012 | 6369 | 21094 | 213126 |
| 18.JAISALMER | 0 | 0 | 0 | 0 | 25932 |
| 19.JALORE | 0 | 0 | 0 | 0 | 28533 |
| 20.JHALAWAR | 356 | 158 | 0 | 0 | 64735 |
| 21.JHUNJHUNU | 0 | 41107 | 0 | 0 | 90316 |
| 22.JODHPUR | 0 | 0 | 0 | 0 | 229219 |
| 23.KARAULI | 16 | 0 | 0 | 0 | 1560 |
| 24.KOTA | 990 | 114 | 251 | 0 | 135709 |
| 25.NAGOUR | 0 | 39105 | 0 | 0 | 775762 |
| 26.PALI | 2737 | 8370 | 330 | 0 | 269400 |
| 27.RAJSAMAND | 0 | 0 | 0 | 0 | 0 |
| 28.S.MADHOPUR | 3475 | 0 | 0 | 0 | 30555 |
| 29.SIKAR | 0 | 67102 | 0 | 0 | 136238 |
| 30.SIROHI | 2065 | 2590 | 0 | 49 | 10426 |
| 31.TONK | 1547 | 0 | 0 | 0 | 173401 |
| 32.UDAIPUR | 0 | 1062 | 0 | 0 | 34659 |
| RAJ. STATE | 33623 | 227061 | 7107 | 21143 | 5023630 |

(CONT..)

TABLE - 20

MARKET ARRIVALS OF AGRICULTURAL PRODUCE (2007-08)

(In Quintals)

| DISTRICT | OIL SEEDS | | | | | |
|----------------|-----------|---------|----------|----------|---------|-------------|
| | MUSTARD | SESAMUM | SOYABEAN | TARAMIRA | LINSEED | CASTOR SEED |
| 1 | 19 | 20 | 21 | 22 | 23 | 24 |
| 1.AJMER | 106428 | 41759 | 0 | 3588 | 18 | 2355 |
| 2.ALWAR | 2279872 | 13198 | 0 | 528 | 0 | 0 |
| 3.BANSWARA | 0 | 0 | 80442 | 0 | 0 | 0 |
| 4.BARAN | 946328 | 32794 | 2381428 | 1695 | 124 | 0 |
| 5.BARMER | 23595 | 2392 | 0 | 4341 | 0 | 405 |
| 6.BHARATPUR | 955138 | 11786 | 0 | 0 | 0 | 1606 |
| 7.BHILWARA | 117368 | 3273 | 20474 | 1986 | 0 | 696 |
| 8.BIKANER | 299495 | 1862 | 0 | 16553 | 0 | 2884 |
| 9.BUNDI | 352146 | 11346 | 567861 | 174 | 15 | 0 |
| 10.CHITTORGARH | 132245 | 98 | 1001001 | 69 | 1428 | 0 |
| 11.CHURU | 6233 | 5477 | 0 | 38 | 0 | 0 |
| 12.DAUSA | 666391 | 104409 | 0 | 2826 | 0 | 62 |
| 13.DHOLPUR | 17090 | 320 | 0 | 0 | 0 | 0 |
| 14.DUNGARPUR | 659 | 0 | 0 | 83 | 0 | 9 |
| 15.GANGANAGAR | 2396279 | 1184 | 0 | 29159 | 0 | 7996 |
| 16.HANUMANGARH | 683940 | 8278 | 0 | 6550 | 0 | 55334 |
| 17.JAIPUR | 301542 | 18629 | 502 | 5785 | 0 | 2403 |
| 18.JAISALMER | 103926 | 0 | 0 | 0 | 0 | 0 |
| 19.JALORE | 33499 | 62 | 0 | 3624 | 0 | 6481 |
| 20.JHALAWAR | 217688 | 3208 | 2305372 | 0 | 76 | 0 |
| 21.JHUNJHUNU | 166686 | 44 | 0 | 0 | 0 | 1124 |
| 22.JODHPUR | 323178 | 5268 | 0 | 8491 | 0 | 33134 |
| 23.KARALI | 156752 | 39126 | 0 | 73 | 0 | 0 |
| 24.KOTA | 1546492 | 93014 | 2391006 | 555 | 1440 | 35 |
| 25.NAGAUF | 643868 | 10677 | 0 | 26197 | 0 | 167 |
| 26.PALI | 454547 | 41159 | 0 | 8517 | 0 | 110959 |
| 27.RAJSAMAND | 286 | 0 | 0 | 0 | 0 | 0 |
| 28.S.MADHOPUR | 509784 | 141069 | 14081 | 1263 | 8 | 455 |
| 29.SIKAR | 308334 | 76 | 0 | 2569 | 0 | 0 |
| 30.SIROHI | 1609 | 55 | 0 | 3 | 0 | 1058 |
| 31.TONK | 845330 | 47634 | 244 | 10528 | 216 | 110 |
| 32.UDAIPUR | 23412 | 445 | 40203 | 2938 | 0 | 1608 |
| RAJ. STATE | 14620140 | 638642 | 8802614 | 138133 | 3325 | 228881 |

(CONT..)

TABLE - 20

MARKET ARRIVALS OF AGRICULTURAL PRODUCE (2007-08)

(In Quintals)

| DISTRICT | OIL SEEDS | | | | |
|----------------|------------|-----------|-------|----------------|----------|
| | GROUND-NUT | SUNFLOWER | RAIDA | OTHER OILSEEDS | TOTAL |
| 1 | 25 | 26 | 27 | 28 | 29 |
| 1.AJMER | 857 | 0 | 0 | 0 | 155005 |
| 2.ALWAR | 490 | 0 | 0 | 0 | 2294088 |
| 3.BANSWARA | 0 | 0 | 0 | 0 | 80442 |
| 4.BARAN | 178 | 0 | 0 | 0 | 3362547 |
| 5.BARMER | 0 | 0 | 0 | 0 | 30733 |
| 6.BHARATPUR | 0 | 0 | 0 | 0 | 968530 |
| 7.BHILWARA | 13126 | 0 | 0 | 0 | 156923 |
| 8.BIKANER | 949875 | 0 | 0 | 0 | 1270669 |
| 9.BUNDI | 0 | 0 | 0 | 0 | 931542 |
| 10.CHITTORGARH | 27095 | 0 | 0 | 0 | 1161936 |
| 11.CHURU | 75806 | 0 | 0 | 0 | 87554 |
| 12.DAUSA | 86917 | 0 | 0 | 0 | 860605 |
| 13.DHOLPUR | 0 | 0 | 0 | 0 | 17410 |
| 14.DUNGARPUR | 0 | 0 | 0 | 0 | 751 |
| 15.GANGANAGAR | 2719 | 0 | 0 | 849 | 2438186 |
| 16.HANUMANGARH | 6028 | 0 | 0 | 0 | 760130 |
| 17.JAIPUR | 601576 | 0 | 0 | 0 | 930437 |
| 18.JAISALMER | 5462 | 0 | 0 | 0 | 109388 |
| 19.JALORE | 0 | 0 | 0 | 0 | 43666 |
| 20.JHALAWAR | 1378 | 0 | 0 | 0 | 2527722 |
| 21.JHUNJHUNU | 1805 | 0 | 0 | 0 | 169659 |
| 22.JODHPUR | 78752 | 0 | 0 | 0 | 448823 |
| 23.KARALI | 0 | 0 | 0 | 0 | 195951 |
| 24.KOTA | 746 | 0 | 0 | 0 | 4033288 |
| 25.NAGPUR | 33831 | 0 | 0 | 0 | 714740 |
| 26.PALI | 1072 | 0 | 0 | 138 | 616392 |
| 27.RAJSAMAND | 35 | 0 | 0 | 0 | 321 |
| 28.S.MADHOPUR | 10201 | 0 | 0 | 0 | 676861 |
| 29.SIKAR | 133268 | 0 | 0 | 0 | 444247 |
| 30.SIROHI | 0 | 0 | 0 | 0 | 2725 |
| 31.TONK | 53356 | 0 | 0 | 0 | 957418 |
| 32.UDAIPUR | 32760 | 0 | 0 | 0 | 101366 |
| RAJ. STATE | 2117333 | 0 | 0 | 987 | 26550055 |

(CONT..)

TABLE - 20

MARKET ARRIVALS OF AGRICULTURAL PRODUCE (2007-08)

(In Quintals)

| DISTRICT | CONDIMENTS & SPICES | | | | | | | TOTAL |
|----------------|---------------------|----------------|--------|--------|-----------------|-----|------------------|---------|
| | CORIAN- DER | CUMIN- SEED | METHI | AJWAIN | FENNEL SAUNF | RAI | RED- CHILLIES | |
| 1 | 30 | 31 | 32 | 33 | 34 | 35 | 36 | 37 |
| 1.AJMER | 0 | 10269 | 415 | 0 | 6650 | 75 | 23417 | 40826 |
| 2.ALWAR | 0 | 0 | 0 | 0 | 0 | 0 | 7682 | 7682 |
| 3.BANSWARA | 0 | 0 | 0 | 0 | 0 | 0 | 41 | 41 |
| 4.BARAN | 417447 | 0 | 13817 | 0 | 0 | 0 | 2824 | 434088 |
| 5.BARMER | 265 | 64 | 0 | 0 | 0 | 0 | 2713 | 3042 |
| 6.BHARATPUR | 0 | 0 | 0 | 0 | 0 | 0 | 2931 | 2931 |
| 7.BHILWARA | 0 | 328 | 240 | 5674 | 0 | 0 | 18265 | 24507 |
| 8.BIKANER | 54 | 68 | 1593 | 165 | 0 | 0 | 11624 | 13504 |
| 9.BUNDI | 8492 | 0 | 2147 | 0 | 0 | 0 | 0 | 10639 |
| 10.CHITTORGARH | 265 | 17 | 28223 | 14188 | 0 | 0 | 2557 | 45250 |
| 11.CHURU | 0 | 3 | 208 | 0 | 0 | 0 | 1010 | 1221 |
| 12.DAUSA | 6 | 0 | 0 | 0 | 0 | 0 | 0 | 6 |
| 13.DHOLPUR | 0 | 0 | 0 | 0 | 142 | 0 | 0 | 142 |
| 14.DUNGARPUR | 0 | 0 | 0 | 0 | 0 | 0 | 4 | 4 |
| 15.GANGANAGAR | 16 | 176 | 3 | 170 | 0 | 0 | 624 | 989 |
| 16.HANUMANGARH | 0 | 0 | 0 | 0 | 0 | 0 | 1103 | 1103 |
| 17.JAIPUR | 1058 | 1169 | 7978 | 12059 | 6671 | 870 | 139705 | 169510 |
| 18.JAISALMER | 0 | 0 | 0 | 0 | 0 | 0 | 0 | 0 |
| 19.JALORE | 0 | 2880 | 0 | 0 | 0 | 0 | 108 | 2988 |
| 20.JHALAWAR | 152167 | 0 | 26860 | 80 | 0 | 0 | 66 | 179173 |
| 21.JHUNJHUNU | 0 | 0 | 32 | 0 | 0 | 0 | 0 | 32 |
| 22.JODHPUR | 902 | 22120 | 3229 | 1100 | 14816 | 0 | 86610 | 128777 |
| 23.KARALI | 0 | 0 | 0 | 0 | 0 | 0 | 0 | 0 |
| 24.KOTA | 1006593 | 2 | 110791 | 121 | 68 | 0 | 0 | 1117575 |
| 25.NAGAUR | 0 | 24045 | 4582 | 0 | 29 | 0 | 0 | 28656 |
| 26.PALI | 0 | 2258 | 7140 | 2742 | 2026 | 0 | 392 | 14558 |
| 27.RAJSAMAND | 0 | 0 | 0 | 0 | 0 | 0 | 0 | 0 |
| 28.S.MADHOPUR | 0 | 0 | 269 | 0 | 189 | 0 | 74772 | 75230 |
| 29.SIKAR | 0 | 0 | 7099 | 0 | 0 | 0 | 0 | 7099 |
| 30.SIROHI | 0 | 0 | 4 | 0 | 1 | 0 | 3 | 8 |
| 31.TONK | 0 | 1590 | 0 | 0 | 12489 | 0 | 17216 | 31295 |
| 32.UDAIPUR | 0 | 0 | 390 | 5172 | 0 | 0 | 10549 | 16111 |
| RAJ. STATE | 1587265 | 64989 | 215020 | 41471 | 43081 | 945 | 404216 | 2356987 |

(CONT..)

TABLE - 20

MARKET ARRIVALS OF AGRICULTURAL PRODUCE (2007-08)

(In Quintals)

| DISTRICT | OTHER COMODITIES | | | | |
|----------------|------------------|---------|--------|---------|---------|
| | GUWAR | KAPAS | WOOL | GUR | SUGAR |
| I | 38 | 39 | 40 | 41 | 42 |
| 1.AJMER | 105805 | 183717 | 60373 | 164917 | 525706 |
| 2.ALWAR | 215682 | 9196 | 0 | 81174 | 376906 |
| 3.BANSWARA | 210 | 123512 | 0 | 1034 | 20390 |
| 4.BARAN | 1136 | 0 | 0 | 35 | 69478 |
| 5.BARMER | 245625 | 0 | 9609 | 100398 | 225443 |
| 6.BHARATPUR | 36776 | 0 | 0 | 8623 | 321853 |
| 7.BHILWARA | 66980 | 49496 | 413 | 73304 | 294582 |
| 8.BIKANER | 982461 | 22576 | 86187 | 108575 | 516421 |
| 9.BUNDI | 2803 | 0 | 0 | 5569 | 111004 |
| 10.CHITTORGARH | 10396 | 66 | 0 | 21377 | 69716 |
| 11.CHURU | 372156 | 0 | 0 | 54836 | 294896 |
| 12.DAUSA | 51819 | 0 | 0 | 86409 | 260823 |
| 13.DHOLPUR | 1716 | 0 | 0 | 0 | 3645 |
| 14.DUNGARPUR | 2255 | 0 | 18 | 78 | 55878 |
| 15.GANGANAGAR | 973178 | 484019 | 0 | 82856 | 334136 |
| 16.HANUMANGARH | 1251844 | 194360 | 5908 | 148622 | 284535 |
| 17.JAIPUR | 208090 | 0 | 0 | 457389 | 1775119 |
| 18.JAISALMER | 54312 | 0 | 690 | 242 | 8699 |
| 19.JALORE | 7779 | 0 | 1153 | 9714 | 21244 |
| 20.JHALAWAR | 0 | 0 | 0 | 0 | 142987 |
| 21.JHUNJHUNU | 102062 | 0 | 780 | 23108 | 237619 |
| 22.JODHPUR | 150550 | 48400 | 895 | 197314 | 773171 |
| 23.KARALI | 12358 | 0 | 0 | 14504 | 130954 |
| 24.KOTA | 1656 | 0 | 0 | 9855 | 301470 |
| 25.NAGPUR | 228799 | 30356 | 626 | 126170 | 529088 |
| 26.PALI | 260651 | 54582 | 1808 | 110036 | 260763 |
| 27.RAJSAMAND | 5151 | 0 | 0 | 2983 | 165763 |
| 28.S.MADHOPUR | 17008 | 0 | 0 | 23783 | 183746 |
| 29.SIKAR | 99442 | 0 | 6002 | 108570 | 571349 |
| 30.SIROHI | 532 | 0 | 181 | 538 | 7298 |
| 31.TONK | 24762 | 0 | 3 | 6916 | 219730 |
| 32.UDAIPUR | 36681 | 0 | 0 | 100576 | 454350 |
| RAJ. STATE | 5530675 | 1200280 | 174646 | 2129505 | 9548762 |

(CONT..)

TABLE - 20

MARKET ARRIVALS OF AGRICULTURAL PRODUCE (2007-08)

(In Quintals)

| DISTRICT | OTHER COMODITIES | | | | |
|----------------|------------------|---------|---------|--------|-----------|
| | KHAND | ISFAGUL | NARMA | WOOD | DESI GHEE |
| 1 | 43 | 44 | 45 | 46 | 47 |
| 1.AJMER | 0 | 203 | 0 | 0 | 17607 |
| 2.ALWAR | 57859 | 0 | 1556 | 0 | 9287 |
| 3.BANSWARA | 0 | 0 | 0 | 0 | 0 |
| 4.BARAN | 0 | 0 | 0 | 0 | 0 |
| 5.BARMER | 38829 | 85 | 0 | 0 | 2680 |
| 6.BHARATPUR | 0 | 0 | 0 | 0 | 189 |
| 7.BHILWARA | 0 | 0 | 0 | 0 | 15546 |
| 8.BIKANER | 0 | 0 | 8049 | 3238 | 21018 |
| 9.BUNDI | 0 | 0 | 0 | 0 | 0 |
| 10.CHITTORGARH | 0 | 0 | 0 | 0 | 0 |
| 11.CHURU | 110 | 331 | 0 | 6446 | 133 |
| 12.DAUSA | 42915 | 0 | 0 | 0 | 0 |
| 13.DHOLPUR | 176 | 0 | 0 | 0 | 70638 |
| 14.DUNGARPUR | 0 | 0 | 0 | 0 | 1356 |
| 15.GANGANAGAR | 0 | 0 | 1227043 | 394756 | 2100 |
| 16.HANUMANGARH | 0 | 0 | 1443661 | 89812 | 14105 |
| 17.JAIPUR | 25476 | 0 | 0 | 0 | 253139 |
| 18.JAISALMER | 0 | 0 | 0 | 0 | 0 |
| 19.JALORE | 0 | 5460 | 0 | 0 | 8622 |
| 20.JHALAWAR | 0 | 0 | 0 | 0 | 0 |
| 21.JHUNJHUNU | 1344 | 0 | 0 | 0 | 37 |
| 22.JODHPUR | 0 | 0 | 0 | 0 | 77129 |
| 23.KARALI | 0 | 0 | 0 | 0 | 34 |
| 24.KOTA | 0 | 0 | 0 | 0 | 5538 |
| 25.NAGPUR | 394 | 81805 | 0 | 7 | 0 |
| 26.PALI | 0 | 1661 | 0 | 0 | 5795 |
| 27.RAJSAMAND | 0 | 0 | 0 | 0 | 0 |
| 28.S.MADHOPUR | 0 | 0 | 0 | 0 | 682 |
| 29.SIKAR | 19690 | 0 | 0 | 0 | 7210 |
| 30.SIROHI | 0 | 0 | 0 | 0 | 48 |
| 31.TONK | 0 | 0 | 0 | 0 | 1306 |
| 32.UDAIPUR | 0 | 0 | 0 | 0 | 17564 |
| RAJ. STATE | 186793 | 89545 | 2680309 | 494259 | 531763 |

(CONT..)

TABLE - 20

MARKET ARRIVALS OF AGRICULTURAL PRODUCE (2007-08)

(In Quintals)

| DISTRICT | OTHER COMODITIES | | | | | TOTAL |
|----------------|------------------|-----------------|--------------------|--------|--------|----------|
| | POSTA | FRUIT & VEG. | MEHANDI (HEENA) | GARLIC | OTHERS | |
| 1 | 48 | 49 | 50 | 51 | 52 | 53 |
| 1.AJMER | 0 | 1075813 | 0 | 0 | 7443 | 2141584 |
| 2.ALWAR | 0 | 18976 | 0 | 0 | 0 | 770636 |
| 3.BANSWARA | 0 | 4801 | 0 | 2 | 2579 | 152528 |
| 4.BARAN | 1 | 0 | 0 | 57730 | 0 | 128380 |
| 5.BARMER | 0 | 27941 | 0 | 104 | 4182 | 654896 |
| 6.BHARATPUR | 0 | 227741 | 0 | 0 | 0 | 595182 |
| 7.BHILWARA | 0 | 1915 | 0 | 194 | 2137 | 504567 |
| 8.BIKANER | 0 | 1091093 | 0 | 0 | 0 | 2839618 |
| 9.BUNDI | 0 | 0 | 0 | 0 | 5112 | 124488 |
| 10.CHITTORGARH | 6096 | 132280 | 0 | 52864 | 382 | 293177 |
| 11.CHURU | 0 | 54431 | 0 | 848 | 0 | 784187 |
| 12.DAUSA | 0 | 18792 | 0 | 0 | 0 | 460758 |
| 13.DHOLPUR | 0 | 30301 | 0 | 0 | 0 | 106476 |
| 14.DUNGARPUR | 0 | 0 | 0 | 13 | 0 | 59598 |
| 15.GANGANAGAR | 0 | 936469 | 0 | 0 | 1250 | 4435807 |
| 16.HANUMANGARH | 0 | 0 | 0 | 0 | 378 | 3433225 |
| 17.JAIPUR | 0 | 8624843 | 0 | 4694 | 138 | 11348888 |
| 18.JAISALMER | 0 | 0 | 0 | 0 | 0 | 63943 |
| 19.JALORE | 0 | 20433 | 0 | 0 | 410 | 74815 |
| 20.JHALAWAR | 19 | 357321 | 4257 | 323 | 1110 | 506017 |
| 21.JHUNJHUNU | 0 | 65962 | 0 | 33 | 434 | 431379 |
| 22.JODHPUR | 0 | 2129794 | 0 | 0 | 80166 | 3457419 |
| 23.KARALI | 0 | 0 | 0 | 0 | 0 | 157850 |
| 24.KOTA | 253 | 0 | 2862 | 587 | 2049 | 324270 |
| 25.NAGPUR | 0 | 508424 | 0 | 0 | 49120 | 1554789 |
| 26.PALI | 0 | 7786 | 370796 | 0 | 84258 | 1158136 |
| 27.RAJSAMAND | 0 | 17911 | 0 | 0 | 0 | 191808 |
| 28.S.MADHOPUR | 0 | 0 | 0 | 0 | 2 | 225221 |
| 29.SIKAR | 0 | 476261 | 0 | 2713 | 8824 | 1300061 |
| 30.SIROHI | 0 | 26938 | 0 | 37 | 458 | 36030 |
| 31.TONK | 0 | 5225 | 0 | 0 | 2229 | 260171 |
| 32.UDAIPUR | 0 | 678923 | 0 | 0 | 2851 | 1290945 |
| RAJ. STATE | 6369 | 16540374 | 377915 | 120142 | 255512 | 39866849 |

